

District I
1625 N. French Dr., Hobbs, NM 88240
District II
1301 W. Grand Avenue, Artesia, NM 88210
District III
1000 Rio Brazos Rd., Aztec, NM 87410
District IV
1220 S. St. Francis Dr., Santa Fe, NM 87505

State of New Mexico
Energy, Minerals & Natural Resources

Form C-104
Revised June 10, 2003

Oil Conservation Division
1220 South St. Francis Dr.
Santa Fe, NM 87505

Submit to Appropriate District Office
5 Copies

☐ AMENDED REPORT

I. REQUEST FOR ALLOWABLE AND AUTHORIZATION TO TRANSPORT

¹ Operator name and Address COG Operating LLC 550 W. Texas Avenue, Suite 1300 Midland, TX 79701		² OGRID Number 229137
		³ Reason for Filing Code/ Effective Date RC effective 5/12/2006 DHC 3716
⁴ API Number 30 - 025 - 32142	⁵ Pool Name Red Tank; Bone Spring	⁶ Pool Code 51683
⁷ Property Code 301052	⁸ Property Name Prohibition Federal Unit	⁹ Well Number 3

II. ¹⁰ Surface Location


UL or lot no. H	Section 12	Township 22S	Range 32E	Lot.Idn	Feet from the 1980	North/South Line North	Feet from the 990	East/West line East	County Lea
--------------------	---------------	-----------------	--------------	---------	-----------------------	------------------------------	----------------------	------------------------	---------------

¹¹ Bottom Hole Location

UL or lot no.	Section	Township	Range	Lot Idn	Feet from the	North/South line	Feet from the	East/West line	County
¹² Lse Code F	¹³ Producing Method Code P	¹⁴ Gas Connection Date 5/12/2006	¹⁵ C-129 Permit Number	¹⁶ C-129 Effective Date	¹⁷ C-129 Expiration Date				

III. Oil and Gas Transporters

¹⁸ Transporter OGRID	¹⁹ Transporter Name and Address	²⁰ POD	²¹ O/G	²² POD ULSTR Location and Description
15694	Navajo Refining Co. Pipeline Division	4006957	O	
036785	Duke Energy Field Serv LP P O Box 30020 Midland, TX 79710	2814353	G	



IV. Produced Water

²³ POD	²⁴ POD ULSTR Location and Description
-------------------	--

V. Well Completion Data

²⁵ Reompl Date 5-2-2006	²⁶ Ready Date 5-12-2006	²⁷ TD 13780	²⁸ PBTD 8960	²⁹ Perforations 8820 - 8835	³⁰ DHC, MC DHC 3716
³¹ Hole Size 17 1/2	³² Casing & Tubing Size 13 3/8	³³ Depth Set 1200	³⁴ Sacks Cement 950 sx circ		
12-1/4	9 5/8	4750	1750 sx circ		
8-1/2	7	12050	1600 sx TOC @ 3560'		
	2-7/8" tbg	8000'			

VI. Well Test Data

³⁵ Date New Oil 5/12/06	³⁶ Gas Delivery Date 5/12/06	³⁷ Test Date 5/22/06	³⁸ Test Length 24	³⁹ Tbg. Pressure	⁴⁰ Csg. Pressure
⁴¹ Choke Size	⁴² Oil 10/ 3 (33%)	⁴³ Water 181/ 0 (0%)	⁴⁴ Gas 20/ 11 (54%)	⁴⁵ AOF	⁴⁶ Test Method Pumping

⁴⁷ I hereby certify that the rules of the Oil Conservation Division have been complied with and that the information given above is true and complete to the best of my knowledge and belief. Signature: <i>Phyllis A. Edwards</i>		OIL CONSERVATION DIVISION Approved by: <i>[Signature]</i> Title: <i>PETROLEUM ENGINEER</i> Approval Date: JUN 20 2006	
Printed name: Phyllis A. Edwards			
Title: Regulatory Analyst			
E-mail Address: pedwards@conchoresources.com			
Date: 6/7/2006	Phone: 432-685-4340		

District I
1625 N. French Dr., Hobbs, NM 88240
District II
1301 W. Grand Avenue, Artesia, NM 88210
District III
1000 Rio Brazos Rd., Aztec, NM 87410
District IV
1220 S. St. Francis Dr., Santa Fe, NM 87505

State of New Mexico
Energy, Minerals & Natural Resources

Form C-104
Revised June 10, 2003

Oil Conservation Division
1220 South St. Francis Dr.
Santa Fe, NM 87505

Submit to Appropriate District Office
5 Copies

☐ AMENDED REPORT

I. REQUEST FOR ALLOWABLE AND AUTHORIZATION TO TRANSPORT

¹ Operator name and Address COG Operating LLC 550 W. Texas Avenue, Suite 1300 Midland, TX 79701		² OGRID Number 229137
		³ Reason for Filing Code/ Effective Date RC effective 5/12/2006 DHC 3716
⁴ API Number 30 - 025 - 32142	⁵ Pool Name Bootleg Ridge; Delaware, NW	⁶ Pool Code 6925
⁷ Property Code 301052	⁸ Property Name Prohibition Federal Unit	⁹ Well Number 3

II. ¹⁰ Surface Location


UL or lot no. H	Section 12	Township 22S	Range 32E	Lot.Idn	Feet from the 1980	North/South Line North	Feet from the 990	East/West line East	County Lea
--------------------	---------------	-----------------	--------------	---------	-----------------------	------------------------------	----------------------	------------------------	---------------

¹¹ Bottom Hole Location

UL or lot no.	Section	Township	Range	Lot Idn	Feet from the	North/South line	Feet from the	East/West line	County
¹² Lse Code F	¹³ Producing Method Code P	¹⁴ Gas Connection Date 5/12/2006	¹⁵ C-129 Permit Number	¹⁶ C-129 Effective Date	¹⁷ C-129 Expiration Date				

III. Oil and Gas Transporters

¹⁸ Transporter OGRID	¹⁹ Transporter Name and Address	²⁰ POD	²¹ O/G	²² POD ULSTR Location and Description
15694	Navajo Refining Co. Pipeline Division	4006957	O	
036785	Duke Energy Field Serv LP P O Box 30020 Midland, TX 79710	2814353	G	



IV. Produced Water

²³ POD	²⁴ POD ULSTR Location and Description
-------------------	--

V. Well Completion Data

²⁵ Reompl Date 5-2-2006	²⁶ Ready Date 5-12-2006	²⁷ TD 13780	²⁸ PBDT 8960	²⁹ Perforations 8454 - 8522	³⁰ DHC, MC DHC 3716
³¹ Hole Size	³² Casing & Tubing Size	³³ Depth Set	³⁴ Sacks Cement		
17 1/2	13 3/8	1200	950 sx circ		
12-1/4	9 5/8	4750	1750 sx circ		
8-1/2	7	12050	1600 sx TOC @ 3560'		
	2-7/8" tbg	8000'			

VI. Well Test Data

³⁵ Date New Oil 5/12/06	³⁶ Gas Delivery Date 5/12/06	³⁷ Test Date 5/22/06	³⁸ Test Length 24	³⁹ Tbg. Pressure	⁴⁰ Csg. Pressure
⁴¹ Choke Size	⁴² Oil 10/ 7 (67%)	⁴³ Water 181/ 181 (100%)	⁴⁴ Gas 20/ 9 (46%)	⁴⁵ AOF	⁴⁶ Test Method Pumping

⁴⁷ I hereby certify that the rules of the Oil Conservation Division have been complied with and that the information given above is true and complete to the best of my knowledge and belief.

Signature: *Phyllis A. Edwards*

Printed name:
Phyllis A. Edwards


Title:
Regulatory Analyst

E-mail Address:
pedwards@conchoresources.com

Date:
6/7/2006

Phone:
432-685-4340

OIL CONSERVATION DIVISION	
Approved by:	<i>[Signature]</i>
Title:	PETROLEUM ENGINEER
Approval Date:	
JUN 20 2006	

 The sender of this message has requested a read receipt. [Click here to send a receipt.](#)

Mull, Donna, EMNRD

From: Phillips, Dorothy, EMNRD
To: Mull, Donna, EMNRD
Cc:
Subject: RE: Financial Assurance Requirement
Attachments:

Sent: Tue 6/20/2006 10:04 AM

None appear on Jane's list and all have blankets.

From: Mull, Donna, EMNRD
Sent: Tuesday, June 20, 2006 7:45 AM
To: Phillips, Dorothy, EMNRD
Cc: Macquesten, Gail, EMNRD; Sanchez, Daniel J., EMNRD
Subject: Financial Assurance Requirement

Dorothy,

Is the Financial Assurance Requirements for these Operators OK?

H L Brown Operating LLC (213179)
Mewbourne Oil Co (14744)
Melrose Operating Co (184860)
COG Operating LLC (229137)
Latigo Petroleum Inc (227001)
Marbob Energy Corp (14049)
Devon Energy Production Co LP (6137)
McElvain Oil & Gas Properties Inc (22044)

I have checked each Operator in the Inactive well list.

Please let me know. Thanks and have a nice day. Donna