

UNITED STATES
DEPARTMENT OF THE INTERIOR
BUREAU OF LAND MANAGEMENT

OCD-HOBBS

FORM APPROVED
OMB No. 1004-0137
Expires: March 31, 2007

SUNDRY NOTICES AND REPORTS ON WELLS

Do not use this form for proposals to drill or to re-enter an abandoned well. Use Form 3160-3 (APD) for such proposals.

SUBMIT IN TRIPLICATE- Other instructions on reverse side.

1. Type of Well
☐ Oil Well ☒ Gas Well ☐ Other

2. Name of Operator **CHESAPEAKE OPERATING, INC.** ATTN: LINDA GOOD

3a. Address **P.O. BOX 18496, OKLAHOMA CITY, OK 73154-0496**
3b. Phone No. (include area code) **405-767-4275**

4. Location of Well (Footage, Sec., T., R., M., or Survey Description)

SL: 1980 FNL 660 FEL, SEC 25, T23S, R33E
BL: 1912 FNL 622 FEL

5. Lease Serial No.

NMNM 112940

6. If Indian, Allottee or Tribe Name

7. If Unit or CA/Agreement, Name and/or No.

8. Well Name and No.

BRININSTOOL 25 FEDERAL 1

9. API Well No.

30-025-37582

10. Field and Pool, or Exploratory Area

BELL LAKE

11. County or Parish, State

LEA COUNTY, NM

12. CHECK APPROPRIATE BOX(ES) TO INDICATE NATURE OF NOTICE, REPORT, OR OTHER DATA

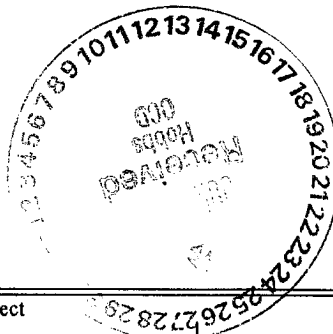
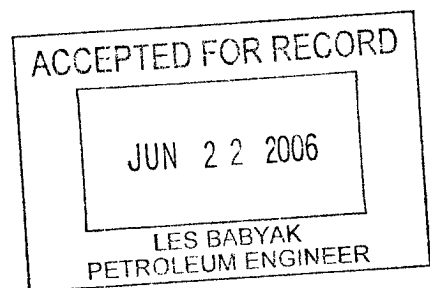
TYPE OF SUBMISSION	TYPE OF ACTION			
<input type="checkbox"/> Notice of Intent	<input type="checkbox"/> Acidize	<input type="checkbox"/> Deepen	<input type="checkbox"/> Production (Start/Resume)	<input type="checkbox"/> Water Shut-Off
<input checked="" type="checkbox"/> Subsequent Report	<input type="checkbox"/> Alter Casing	<input type="checkbox"/> Fracture Treat	<input type="checkbox"/> Reclamation	<input type="checkbox"/> Well Integrity
<input type="checkbox"/> Final Abandonment Notice	<input type="checkbox"/> Casing Repair	<input type="checkbox"/> New Construction	<input type="checkbox"/> Recomplete	<input checked="" type="checkbox"/> Other SITE FACILITY
	<input type="checkbox"/> Change Plans	<input type="checkbox"/> Plug and Abandon	<input type="checkbox"/> Temporarily Abandon	DIAGRAM
	<input type="checkbox"/> Convert to Injection	<input type="checkbox"/> Plug Back	<input type="checkbox"/> Water Disposal	

13. Describe Proposed or Completed Operation (clearly state all pertinent details, including estimated starting date of any proposed work and approximate duration thereof. If the proposal is to deepen directionally or recomplete horizontally, give subsurface locations and measured and true vertical depths of all pertinent markers and zones. Attach the Bond under which the work will be performed or provide the Bond No. on file with BLM/BIA. Required subsequent reports shall be filed within 30 days following completion of the involved operations. If the operation results in a multiple completion or recompletion in a new interval, a Form 3160-4 shall be filed once testing has been completed. Final Abandonment Notices shall be filed only after all requirements, including reclamation, have been completed, and the operator has determined that the site is ready for final inspection.)

PLEASE FIND THE ATTACHED SITE FACILITY FOR BRININSTOOL 25 FEDERAL 1

BLM NATIONWIDE BOND #NM2634.

(CHK PN 819660)



14. I hereby certify that the foregoing is true and correct
Name (Printed/Typed)

LINDA GOOD

Title **PERMITTING AGENT**

Signature

Linda Good

Date

06/13/2006

THIS SPACE FOR FEDERAL OR STATE OFFICE USE

Approved by

Conditions of approval, if any, are attached. Approval of this notice does not warrant or certify that the applicant holds legal or equitable title to those rights in the subject lease which would entitle the applicant to conduct operations thereon.

Title

Date

Office

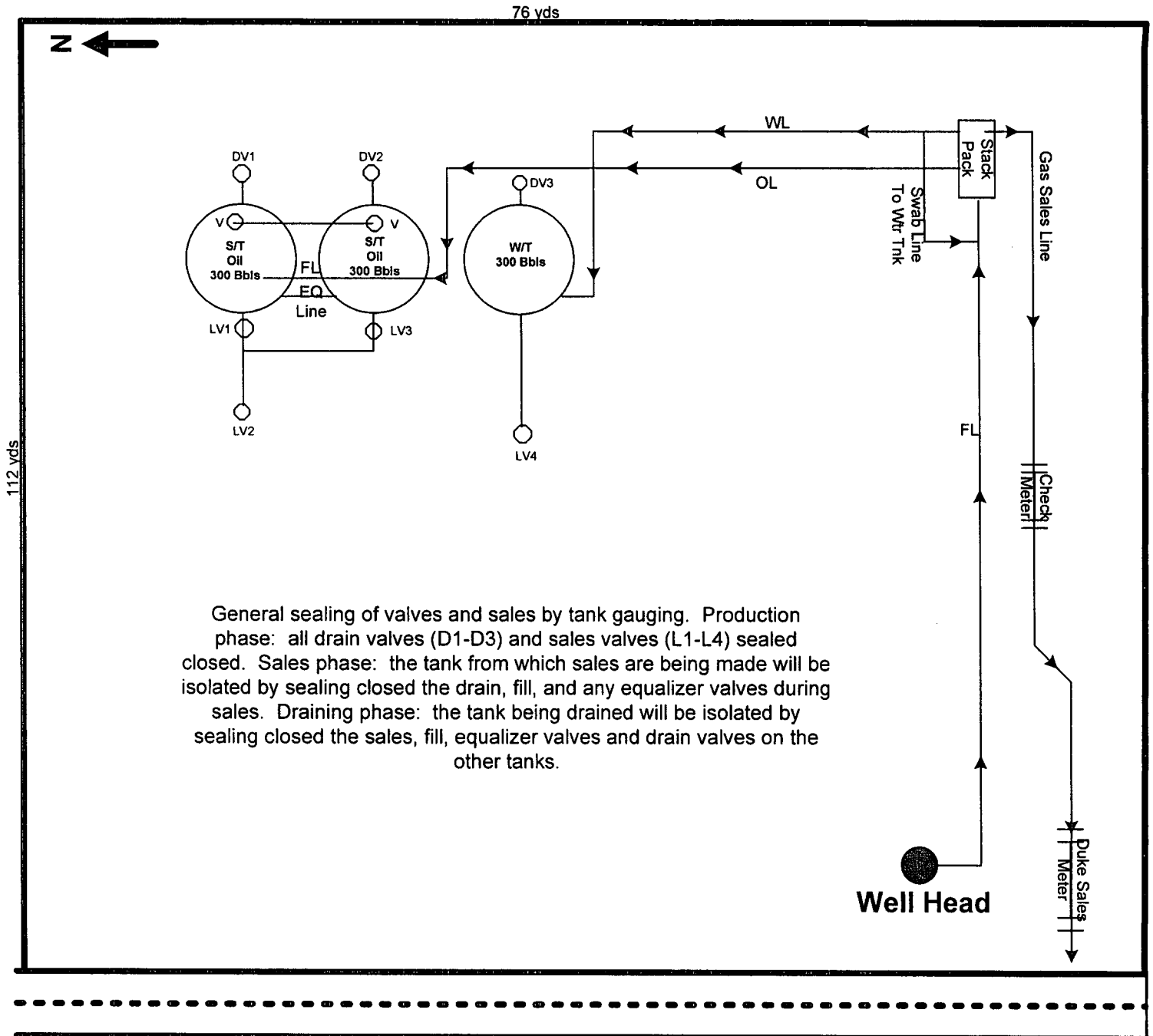
Title 18 U.S.C. Section 1001 and Title 43 U.S.C. Section 1212, make it a crime for any person knowingly and willfully to make to any department or agency of the United States any false, fictitious or fraudulent statements or representations as to any matter within its jurisdiction.

(Instructions on page 2)

CHESAPEAKE OPERATING, INC.

CHK Name & Number: BRININSTOOL 25 FED 1 819660
 API Number: 30-025-37582
 County: LEA
 State: NM
 Field: PALOMA BLANCO
 Qtr Qtr Calls: SE NE
 Sec/Twnshp/Rng: 25-23S-33E
 Number of Acres: 320

Regulatory Agency: BLM
 Lease Sign Type: APD
 CA#: 100% BLM LEASE
 APD Lease #: NMNM 112940
 Federal/Indian: FEDERAL
 Last Violation: NONE
 District: PERMIAN NORTH
 Field Office: HOBBS



Direction of Flow off Site: SE

BRININSTOOL 25 FED 1 819660

This lease is subject to
 Chesapeake's Site Security Plan
 located at 6100 N. Western
 Oklahoma City, OK 73118

Prepared by: DEBBIE HERNANDEZ
 Date: 6-07-2006

Approved by:
 Date: