

Submit 3 Copies To Appropriate District Office

District I

1625 N. French Dr., Hobbs, NM 88240

District II

1301 W. Grand Ave., Artesia, NM 88210

District III

1000 Rio Brazos Rd., Aztec, NM 87410

District IV

1220 S. St. Francis Dr., Santa Fe, NM 87505


State of New Mexico
Energy, Minerals and Natural Resources

OIL CONSERVATION DIVISION
1220 South St. Francis Dr.
Santa Fe, NM 87505

Form C-103

March 4, 2004

WELL API NO. 30-025-37920	
5. Indicate Type of Lease STATE <input checked="" type="checkbox"/> FEE <input type="checkbox"/>	
6. State Oil & Gas Lease No. VA-2150	
7. Lease Name or Unit Agreement Name	
8. Well Number Faron State Unit #2	
9. OGRID Number 25575	
10. Pool name or Wildcat Wildcat Mississippian	
SUNDRY NOTICES AND REPORTS ON WELLS (DO NOT USE THIS FORM FOR PROPOSALS TO DRILL OR TO DEEPEN OR PLUG BACK TO A DIFFERENT RESERVOIR. USE "APPLICATION FOR PERMIT" (FORM C-101) FOR SUCH PROPOSALS.)	
1. Type of Well: Oil Well <input type="checkbox"/> Gas Well <input checked="" type="checkbox"/> Other	
2. Name of Operator Yates Petroleum Corporation	
3. Address of Operator 105 South 4 th Street, Artesia, New Mexico 88210	
4. Well Location Unit Letter <u>L</u> : <u>1650</u> feet from the <u>South</u> line and <u>660</u> feet from the <u>East</u> line Section <u>5</u> Township <u>9S</u> Range <u>32E</u> NMPM County <u>Lea</u>	
11. Elevation (Show whether DR, RKB, RT, GR, etc.) 4397' GR	
Pit or Below-grade Tank Application (For pit or below-grade tank closures, a form C-144 must be attached)	
Pit Location: UL <u>L</u> Sect <u>5</u> Twp <u>9S</u> Rng <u>32E</u> Pit type <u>Drilling</u> Depth to Groundwater <u>75'</u>	
Distance from nearest fresh water well <u>1000' or more</u> Distance from nearest surface water <u>1000' or more</u> Below-grade Tank Location	
UL <u>L</u> Sect <u>5</u> Twp <u>9S</u> Rng <u>32E</u> ; <u> </u> feet from the <u> </u> line and <u> </u> feet from the <u> </u> line	



12. Check Appropriate Box to Indicate Nature of Notice, Report or Other Data	
NOTICE OF INTENTION TO:	SUBSEQUENT REPORT OF:
PERFORM REMEDIAL WORK <input type="checkbox"/> PLUG AND ABANDON <input type="checkbox"/>	REMEDIAL WORK <input type="checkbox"/> ALTERING CASING <input type="checkbox"/>
TEMPORARILY ABANDON <input type="checkbox"/> CHANGE PLANS <input type="checkbox"/>	COMMENCE DRILLING OPNS. <input type="checkbox"/> PLUG AND ABANDONMENT <input type="checkbox"/>
PULL OR ALTER CASING <input type="checkbox"/> MULTIPLE COMPLETION <input type="checkbox"/>	CASING TEST AND CEMENT JOB <input type="checkbox"/>
OTHER: <input type="checkbox"/>	OTHER: <input checked="" type="checkbox"/>

13. Describe proposed or completed operations. (Clearly state all pertinent details, and give pertinent dates, including estimated date of starting any proposed work). SEE RULE 1103. For Multiple Completions: Attach wellbore diagram of proposed completion or recompletion.

Yates Petroleum Corporation wishes to submit a corrected C-102 which corrects the elevation from 4397' to 4415' Ground Elevation

I hereby certify that the information above is true and complete to the best of my knowledge and belief. I further certify that any pit or below-grade tank has been/will be constructed or closed according to NMOCD guidelines ☐, a general permit ☒ or an (attached) alternative OCD-approved plan ☐.

SIGNATURE Clifton R. May TITLE Regulatory Agent DATE 6/7/2006

Type or print name Clifton R. May E-mail address: cliff@ypcnm.com Telephone No. (505) 748-4347

(This space for State use)

APPROVED BY [Signature] TITLE PETROLEUM ENGINEER DATE JUN 29 2006
Conditions of approval, if any.

DISTRICT I
1625 N. French Dr., Hobbs, NM 88240

DISTRICT II
811 South First, Artesia, NM 88210

DISTRICT III
1000 Rio Brazos Rd., Aztec, NM 87410

DISTRICT IV
2040 South Pacheco, Santa Fe, NM 87505

State of New Mexico
Energy, Minerals and Natural Resources Department

Form C-102
Revised March 17, 1999
Instruction on back
Submit to Appropriate District Office
State Lease - 4 Copies
Fee Lease - 3 Copies

OIL CONSERVATION DIVISION
P.O. Box 2088
Santa Fe, New Mexico 87504-2088

☐ AMENDED REPORT

WELL LOCATION AND ACREAGE DEDICATION PLAT

API Number 30-025-37920	Pool Code	Pool Name WILDENT MISSISSIPPIAN
Property Code 34585	Property Name FARON STATE UNIT	Well Number 2
OGED No. 025575	Operator Name YATES PETROLEUM CORPORATION	Elevation 4415

Surface Location

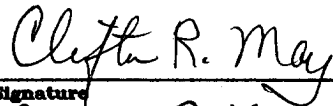

UL or lot No.	Section	Township	Range	Lot Idn	Feet from the	North/South line	Feet from the	East/West line	County
L	5	9S	32E		1650	SOUTH	660	WEST	LEA

Bottom Hole Location If Different From Surface

UL or lot No.	Section	Township	Range	Lot Idn	Feet from the	North/South line	Feet from the	East/West line	County

Dedicated Acres	Joint or Infill	Consolidation Code	Order No.
319.80			

NO ALLOWABLE WILL BE ASSIGNED TO THIS COMPLETION UNTIL ALL INTERESTS HAVE BEEN CONSOLIDATED
OR A NON-STANDARD UNIT HAS BEEN APPROVED BY THE DIVISION

				OPERATOR CERTIFICATION I hereby certify the the information contained herein is true and complete to the best of my knowledge and belief.  Signature CLAYTON R. MAY Printed Name REGULATORY AGENT Title JUNE 7, 2006 Date
N.33°33'33.9" W.103°42'04.6" N.931664.1 E.733876.9 (NAD-83)				SURVEYOR CERTIFICATION I hereby certify that the well location shown on this plat was plotted from field notes of actual surveys made by me or under my supervision, and that the same is true and correct to the best of my belief. 5/30/2006 Date Surveyed Signature & Seal of Professional Surveyor  Certification No. Herschel L. Jones, R/S 3640 FARON 2 GENERAL SURVEYING COMPANY
660'	1650'			

0 330' 660' 990' 1650' 1980' 2310' 2310' 1980' 1650' 990' 660' 330' 0'