

District I
1625 N. French Dr., Hobbs NM 88240
District II
1301 W. Grand Avenue, Artesia, NM 88210
District III
1000 Rio Brazos Rd., Aztec, NM 87410
District IV
1220 S. St. Francis Dr., Santa Fe, NM 87505

State of New Mexico
Energy, Minerals & Natural Resources Department
OIL CONSERVATION DIVISION
1220 South St. Francis Dr.
Santa Fe, NM 87505

Form C-102
Revised June 10, 2003
Submit to Appropriate District Office
State Lease - 4 Copies
Fee Lease - 3 Copies

☐ AMENDED REPORT

WELL LOCATION AND ACREAGE DEDICATION PLAT

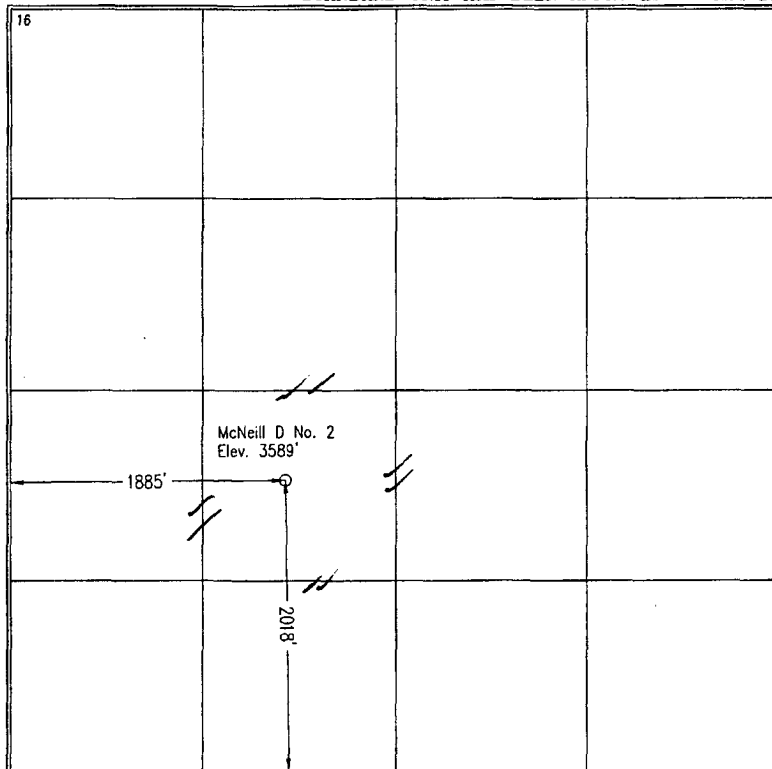


¹ API Number 30-025-37589	² Pool Code 47395	³ Well Name NADINE; Blinberry
⁴ Property Code 35289	⁵ Property Name McNeill D	⁶ Well Number 2
⁷ OGRID No. 180930	⁸ Operator Name L.E. Jones Operating, INC	⁹ Elevation 3589'

¹⁰ Surface Location								
UL or lot no.	Section	Township	Range	Lot Idn	Feet from the	North/South line	Feet from the	East/West line
K	33	19 S	38 E		2018	South	1885	West
								County Lea

¹¹ Bottom Hole Location If Different From Surface								
UL or lot no.	Section	Township	Range	Lot Idn	Feet from the	North/South line	Feet from the	East/West line
								County

¹² Dedicated Acres 40	¹³ Joint or Infill	¹⁴ Consolidation Code	¹⁵ Order No.
-------------------------------------	-------------------------------	----------------------------------	-------------------------

NO ALLOWABLE WILL BE ASSIGNED TO THIS COMPLETION UNTIL ALL INTERESTS HAVE BEEN CONSOLIDATED OR A NON-STANDARD UNIT HAS BEEN APPROVED BY THE DIVISION

<div>16</div> 				¹⁷ OPERATOR CERTIFICATION I hereby certify that the information contained herein is true and complete to the best of my knowledge and belief.  Signature DAN W. HAMMOND Printed Name ENGINEER dhammond@texnoma.net Title and E-mail Address 12-12-05 Date
				¹⁸ SURVEYOR CERTIFICATION I hereby certify that the well location shown on this plat was plotted from field notes of actual surveys made by me or under my supervision, and that the same is true and correct to the best of my belief. 05-05-2005 Date of Survey Signature and Seal of Professional Surveyor  Certificate Number

7 Miles South of Hobbs, New Mexico.

File No. A-2742.DWG