

District I  
1625 N. French Dr., Hobbs, NM 88240  
District II  
1301 W. Grand Avenue, Artesia, NM 88210  
District III  
1000 Rio Brazos Rd., Aztec, NM 87410  
District IV  
1220 S. St. Francis Dr., Santa Fe, NM 87505

State of New Mexico  
Energy, Minerals & Natural Resources

Form C-104  
Revised June 10, 2003

Oil Conservation Division  
1220 South St. Francis Dr.  
Santa Fe, NM 87505

Submit to Appropriate District Office  
5 Copies

☐ AMENDED REPORT

I. REQUEST FOR ALLOWABLE AND AUTHORIZATION TO TRANSPORT

<sup>1</sup> Operator name and Address L.E. Jones Operating, Inc. P.O. Box 1185, Duncan, OK 73534		<sup>2</sup> OGRID Number 180930 ✓
		<sup>3</sup> Reason for Filing Code/ Effective Date NW 12-19-03
<sup>4</sup> API Number 30 - 0 25-37589 ✓	<sup>5</sup> Pool Name Nadine; Blinebry	<sup>6</sup> Pool Code 47395
<sup>7</sup> Property Code 35289	<sup>8</sup> Property Name McNeill D	<sup>9</sup> Well Number 2 ✓

II. <sup>10</sup> Surface Location


UL or lot no. K	Section 33	Township 19S	Range 38E	Lot. Idn	Feet from the 2018'	North/South Line South	Feet from the 1885	East/West line West	County Lea ✓
--------------------	---------------	-----------------	--------------	----------	------------------------	---------------------------	-----------------------	------------------------	-----------------

<sup>11</sup> Bottom Hole Location

UL or lot no.	Section	Township	Range	Lot Idn	Feet from the	North/South line	Feet from the	East/West line	County
<sup>12</sup> Lse Code P ✓	<sup>13</sup> Producing Method P Code	<sup>14</sup> Gas Connection Date	<sup>15</sup> C-129 Permit Number	<sup>16</sup> C-129 Effective Date	<sup>17</sup> C-129 Expiration Date				

III. Oil and Gas Transporters

<sup>18</sup> Transporter OGRID	<sup>19</sup> Transporter Name and Address	<sup>20</sup> POD	<sup>21</sup> O/G	<sup>22</sup> POD ULSTR Location and Description
188355	Big Tex Crude Oil Co. P.O. Box 5722 Abilene, TX 79608		Oil	
007802	Feagan Gathering Co. P.O. Box 50307 Midland, TX 79710-0307		Gas	



IV. Produced Water



<sup>23</sup> POD	<sup>24</sup> POD ULSTR Location and Description
-------------------	--

V. Well Completion Data

<sup>25</sup> Spud Date 12/27/05	<sup>26</sup> Ready Date 4/05/06	<sup>27</sup> TD 7209'	<sup>28</sup> PBDT 7204'	<sup>29</sup> Perforations 6028-6174'	<sup>30</sup> DHC, MC
<sup>31</sup> Hole Size	<sup>32</sup> Casing & Tubing Size	<sup>33</sup> Depth Set	<sup>34</sup> Sacks Cement		
14.75"	13.375"	344'	200		
12.25"	8.625"	1640'	850		
7.875"	5.5"	7209'	1370		
	2.875"	6182'			

VI. Well Test Data

<sup>35</sup> Date New Oil 4/5/06	<sup>36</sup> Gas Delivery Date	<sup>37</sup> Test Date 4/5/06	<sup>38</sup> Test Length 24 hrs	<sup>39</sup> Tbg. Pressure	<sup>40</sup> Csg. Pressure
<sup>41</sup> Choke Size	<sup>42</sup> Oil 30	<sup>43</sup> Water 89	<sup>44</sup> Gas 5	<sup>45</sup> AOF	<sup>46</sup> Test Method Pumping

<sup>47</sup> I hereby certify that the rules of the Oil Conservation Division have been complied with and that the information given above is true and complete to the best of my knowledge and belief. Signature: 		OIL CONSERVATION DIVISION	
Printed name: Dan W. Hammond		Approved by: 	
Title: Production Engineer		Title: PETROLEUM ENGINEER	
E-mail Address: dhammond@texhoma.net		Approval Date:	
Date: 7-19-06	Phone: 580-255-1191	JUL 26 2006	