

District I

1625 N. French Dr., Hobbs, NM 88240

District II

1301 W. Grand Ave., Artesia, NM 88210

District III

1000 Rio Brazos Rd., Aztec, NM 87410

District IV

1220 S. St. Francis Dr., Santa Fe, NM 87505

OIL CONSERVATION DIVISION
1220 South St. Francis Dr.
Santa Fe, NM 87505

WELL API NO.

30-025-35614

5. Indicate Type of Lease

STATE ☐ FEE ☒

6. State Oil & Gas Lease No.

N/A

7. Lease Name or Unit Agreement Name
Dukes

8. Well Number 1

9. OGRID Number 3659

10. Pool name or Wildcat
House; Blinebry, Tubb, Drinkard

SUNDRY NOTICES AND REPORTS ON WELLS

(DO NOT USE THIS FORM FOR PROPOSALS TO DRILL OR TO DEEPEN OR PLUG BACK TO A DIFFERENT RESERVOIR. USE "APPLICATION FOR PERMIT" (FORM C-101) FOR SUCH PROPOSALS.)

1. Type of Well: Oil Well ☒ Gas Well ☐ Other ☐2. Name of Operator
Capataz Operating, Inc3. Address of Operator PO Box 10549
Midland, TX 79702

4. Well Location

Unit Letter K : 1980 feet from the South line and 2105 feet from the West line
Section 11 Township 20S Range 38E NMPM County Lea11. Elevation (Show whether DR, RKB, RT, GR, etc.)
3579 GRPit or Below-grade Tank Application ☐ or Closure ☐

Pit type _____ Depth to Groundwater _____ Distance from nearest fresh water well _____ Distance from nearest surface water _____

Pit Liner Thickness: _____ mil Below-Grade Tank: Volume _____ bbls; Construction Material _____

12. Check Appropriate Box to Indicate Nature of Notice, Report or Other Data

NOTICE OF INTENTION TO:

PERFORM REMEDIAL WORK ☐ PLUG AND ABANDON ☐TEMPORARILY ABANDON ☐ CHANGE PLANS ☐PULL OR ALTER CASING ☐ MULTIPLE COMPL ☐OTHER: ☐

SUBSEQUENT REPORT OF:

REMEDIAL WORK ☐ ALTERING CASING ☐COMMENCE DRILLING OPNS. ☐ P AND A ☐CASING/CEMENT JOB ☐OTHER:DHC: Blinebry, Tubb, Drinkard ☒13. Describe proposed or completed operations. (Clearly state all pertinent details, and give pertinent dates, including estimated date of starting any proposed work). SEE RULE 1103. For Multiple Completions: Attach wellbore diagram of proposed completion or recompletion.
Per R-11363

Pool Names: House; Blinebry (33230), House; Tubb (78760), House; Drinkard (33250)

Perforations:

Blinebry 5922-26, 56-62, 92-96, 6006-12, 18-27, 6050-57, 6121-29' 4 JSPF

Tubb 6740-49, 72, 72.5, 73, 75.5, 76, 80-85' 1 JSPF

Drinkard 6986-91, 7023-26' 1 JSPF

The allocation method will be as follows:

	Oil	%	Water	%	Gas	%
Blinebry	1	11	40	80	2	12
Tubb	3	33	4	8	5	29
Drinkard	5	56	6	12	10	59
	9	100	50	100	17	100

Downhole commingling will not reduce the value of the pools.

Ownership is the same for each of these pools.

DHC Order No. HOB-0156I hereby certify that the information above is true and complete to the best of my knowledge and belief. I further certify that any pit or below-grade tank has been/will be constructed or closed according to NMOC guidelines ☐, a general permit ☐ or an (attached) alternative OCD-approved plan ☐.

SIGNATURE _____ TITLE Agent DATE 07/26/2006

Type or print name H Scott Davis

E-mail address: Capataz1@sbcglobal.net

Telephone No. (432)620-8820

For State Use Only

APPROVED BY: _____ TITLE _____ DATE _____

Conditions of Approval (if any):

PETROLEUM ENGINEER

AUG 02 2006

DISTRICT I
P. O. Box 1980
Hobbs, NM 88241-1980

Er State of New Mexico
Minerals, and Natural Resources Department

Form C-102
Revised 02-10-94
Instructions on back

DISTRICT II
P. O. Drawer DD
Artesia, NM 88211-0719

OIL CONSERVATION DIVISION
P. O. Box 2088
Santa Fe, New Mexico 87504-2088

Submit to the Appropriate
District Office
State Lease - 4 copies
Fee Lease - 3 copies

DISTRICT III
1000 Rio Brazos Rd.
Aztec, NM 87410

☐ AMENDED REPORT

DISTRICT IV
P. O. Box 2088
Santa Fe, NM 87507-2088

WELL LOCATION AND ACREAGE DEDICATION PLAT

1 API Number 30-025-35614		2 Pool Code 33230		3 Pool Name House, Blinebry		
4 Property Code 28291		5 Property Name DUKES			6 Well Number 1	
7 OGRID No. 3659		8 Operator Name CAPATAZ OPERATING INCORPORATED			9 Elevation 3579'	

10 SURFACE LOCATION

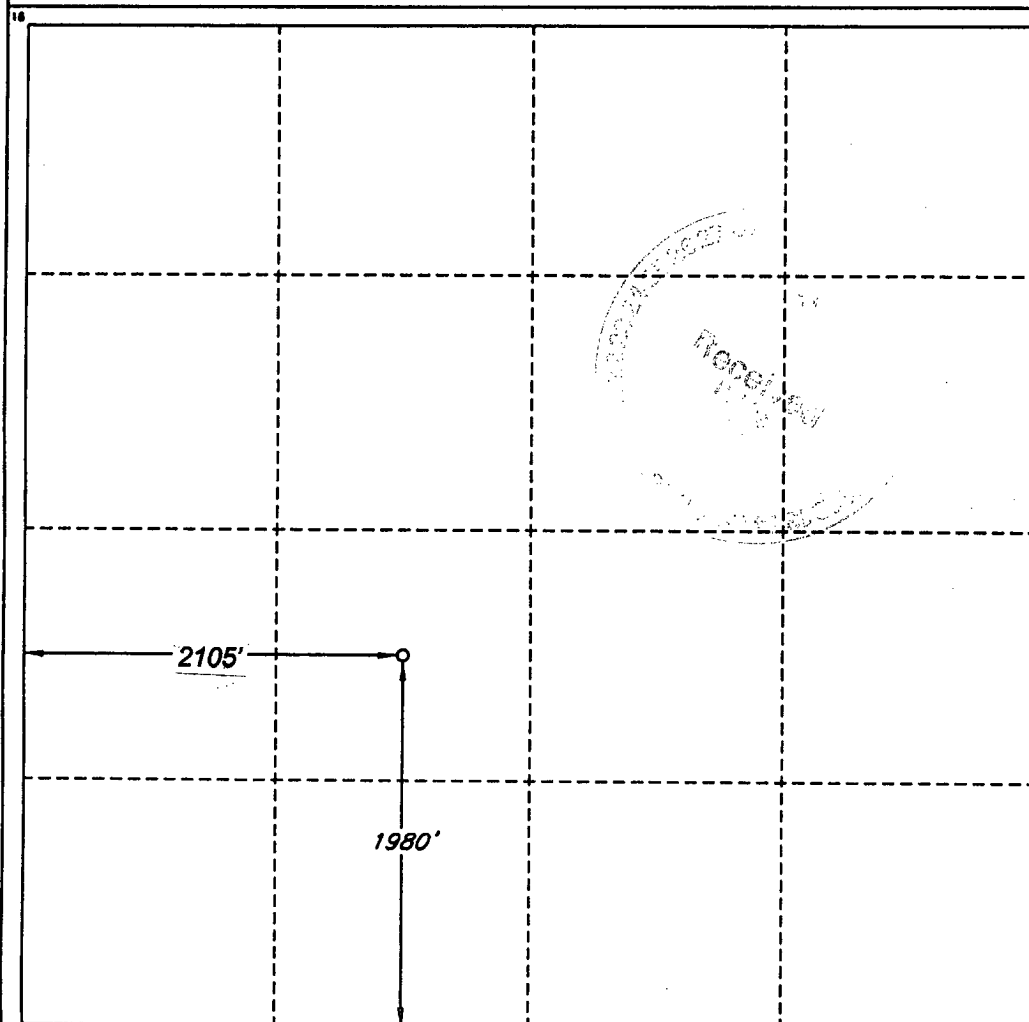
UL or lot no. K	Section 11	Township 20 SOUTH	Range 38 EAST, N.M.P.M.	Lot Ida	Feet from the 1980'	North/South line SOUTH	Feet from the 2105	East/West line WEST	County LEA
--------------------	---------------	----------------------	----------------------------	---------	------------------------	---------------------------	-----------------------	------------------------	---------------

"BOTTOM HOLE LOCATION IF DIFFERENT FROM SURFACE

UL or lot no.	Section	Township	Range	Lot Ida	Feet from the	North/South line	Feet from the	East/West line	County
---------------	---------	----------	-------	---------	---------------	------------------	---------------	----------------	--------

12 Dedicated Acres	13 Joint or Infill	14 Consolidation Code	15 Order No.
--------------------	--------------------	-----------------------	--------------

NO ALLOWABLE WELL BE ASSIGNED TO THIS COMPLETION UNTIL ALL INTERESTS HAVE BEEN
CONSOLIDATED OR A NON-STANDARD UNIT HAS BEEN APPROVED BY THE DIVISION



OPERATOR CERTIFICATION

I hereby certify that the information
contained herein is true and complete
to the best of my knowledge and belief.

Signature

Printed Name

H. Scott Davis

Title

Agent

Date

6-26-01

SURVEYOR CERTIFICATION

I hereby certify that the well
location shown on this plat was
plotted from field notes of actual
surveys made by me or under
my supervision, and that the
same is true and correct to the
best of my belief.

Date of Survey

JUNE 21, 2001

Signature and Seal of
Professional Surveyor

Certificate No.

V. L. BEZNER

R.P.S. #7920

JOB # 77124 / 70 SE / J.C.P.

DISTRICT I
P. O. Box 1980
Hobbs, NM 88241-1980

Er State of New Mexico
Minerals, and Natural Resources Department

Form C-102
Revised 02-10-94

Instructions on back

DISTRICT II
P. O. Drawer DD
Artesia, NM 88211-0719

OIL CONSERVATION DIVISION
P. O. Box 2088
Santa Fe, New Mexico 87504-2088

Submit to the Appropriate
District Office
State Lease - 4 copies
Fee Lease - 3 copies

DISTRICT III
1000 Rio Brazos Rd.
Aztec, NM 87410

☐ AMENDED REPORT

DISTRICT IV
P. O. Box 2088
Santa Fe, NM 87507-2088

WELL LOCATION AND ACREAGE DEDICATION PLAT

1 API Number 30-025-35614		2 Pool Code 78760		3 Pool Name House; Tubb		
4 Property Code 28291		5 Property Name DUKES			6 Well Number 1	
7 OGRID No. 3659		8 Operator Name CAPATAZ OPERATING INCORPORATED			9 Elevation 3579'	

10 SURFACE LOCATION

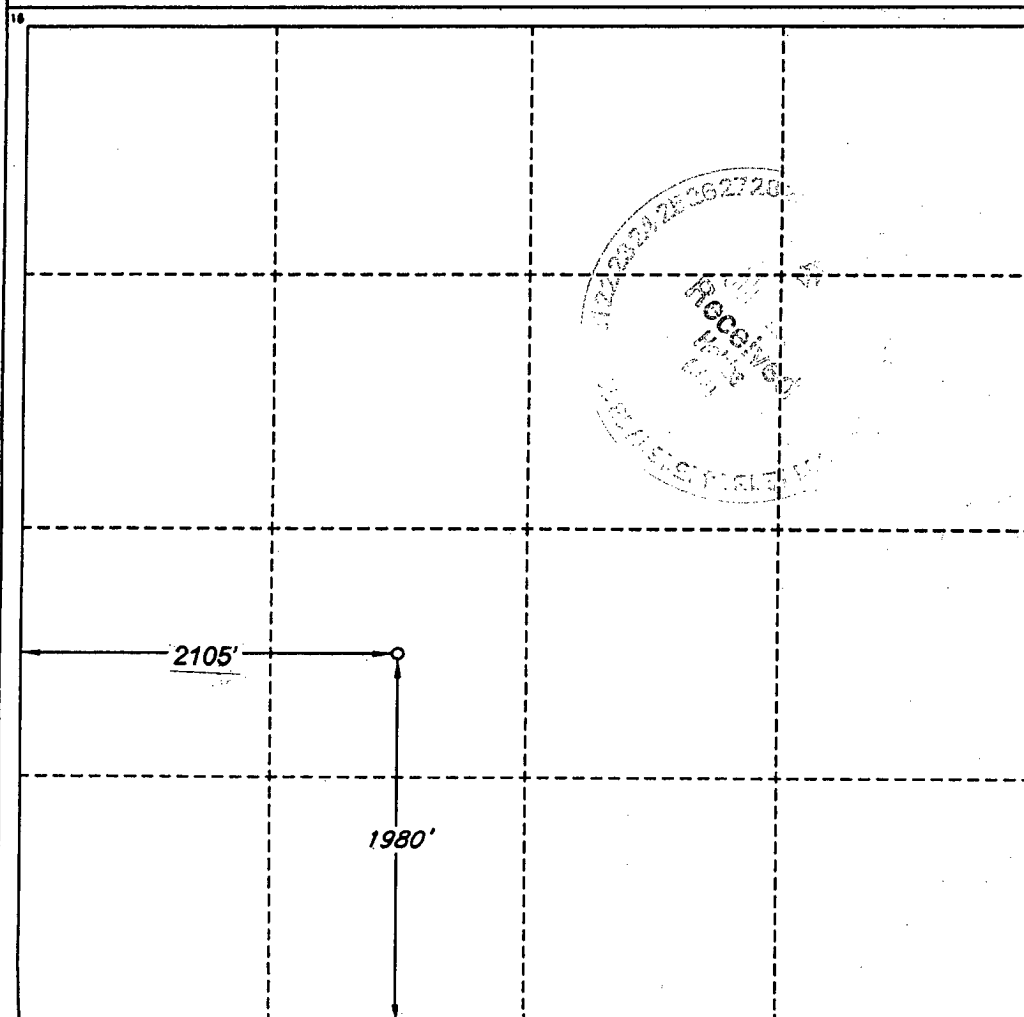
UL or lot no. K	Section 11	Township 20 SOUTH	Range 38 EAST, N.M.P.M.	Lot Ida	Feet from the 1980'	North/South line SOUTH	Feet from the 2105'	East/West line WEST	County LEA
--------------------	---------------	----------------------	----------------------------	---------	------------------------	---------------------------	------------------------	------------------------	---------------

11 BOTTOM HOLE LOCATION IF DIFFERENT FROM SURFACE

UL or lot no.	Section	Township	Range	Lot Ida	Feet from the	North/South line	Feet from the	East/West line	County
---------------	---------	----------	-------	---------	---------------	------------------	---------------	----------------	--------

12 Dedicated Acres	13 Joint or Infill	14 Consolidation Code	15 Order No.
--------------------	--------------------	-----------------------	--------------

NO ALLOWABLE WELL BE ASSIGNED TO THIS COMPLETION UNTIL ALL INTERESTS HAVE BEEN CONSOLIDATED OR A NON-STANDARD UNIT HAS BEEN APPROVED BY THE DIVISION



OPERATOR CERTIFICATION

I hereby certify that the information contained herein is true and complete to the best of my knowledge and belief.

Signature

Printed Name

H. Scott Davis

Title

Agent

Date

6-26-01

SURVEYOR CERTIFICATION

I hereby certify that the well location shown on this plat was plotted from field notes of actual surveys made by me or under my supervision, and that the same is true and correct to the best of my belief.

Date of Survey

JUNE 21, 2001

Signature and Seal of Professional Surveyor

Certificate No.

V. L. BEZNER

R.P.S. #7920

JOB # 77124 / 70 SE / J.C.P.

DISTRICT I
P. O. Box 1980
Hobbs, NM 88241-1980

State of New Mexico
Minerals, and Natural Resources Department

Form C-102
Revised 02-10-94
Instructions on back

Submit to the Appropriate
District Office
State Lease - 4 copies
Fee Lease - 3 copies

DISTRICT II
P. O. Drawer DD
Artesia, NM 88211-0719

OIL CONSERVATION DIVISION
P. O. Box 2088
Santa Fe, New Mexico 87504-2088

☐ AMENDED REPORT

DISTRICT III
1000 Rio Brazos Rd.
Aztec, NM 87410

DISTRICT IV
P. O. Box 2088
Santa Fe, NM 87507-2088

WELL LOCATION AND ACREAGE DEDICATION PLAT

1 API Number 30-025-35614	2 Pool Code 33250	3 Pool Name House, Drinkard
4 Property Code 28291	5 Property Name DUKES	6 Well Number 1
7 OGRID No. 3659	8 Operator Name CAPATAZ OPERATING INCORPORATED	9 Elevation 3579'

10 SURFACE LOCATION

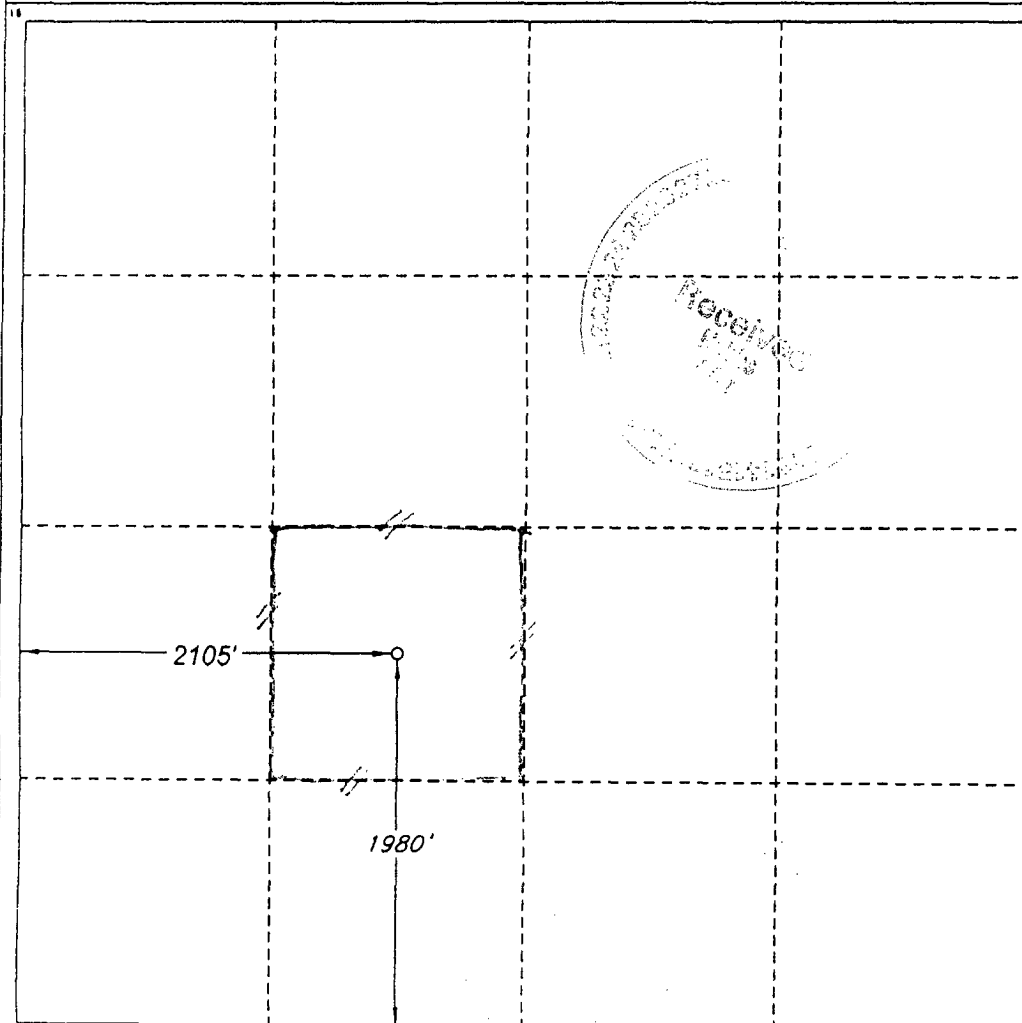
UL or lot no. K	Section 11	Township 20 SOUTH	Range 38 EAST, N.M.P.M.	Lot Ida	Feet from the 1980'	North/South line SOUTH	Feet from the 2105	East/West line WEST	County LEA
--------------------	---------------	----------------------	----------------------------	---------	------------------------	---------------------------	-----------------------	------------------------	---------------

"BOTTOM HOLE LOCATION IF DIFFERENT FROM SURFACE

UL or lot no.	Section	Township	Range	Lot Ida	Feet from the	North/South line	Feet from the	East/West line	County
---------------	---------	----------	-------	---------	---------------	------------------	---------------	----------------	--------

12 Dedicated Acres	13 Joint or Infill	14 Consolidation Code	15 Order No.
--------------------	--------------------	-----------------------	--------------

NO ALLOWABLE WELL BE ASSIGNED TO THIS COMPLETION UNTIL ALL INTERESTS HAVE BEEN
CONSOLIDATED OR A NON-STANDARD UNIT HAS BEEN APPROVED BY THE DIVISION



OPERATOR CERTIFICATION

I hereby certify that the information
contained herein is true and complete
to the best of my knowledge and belief.

Signature

Printed Name

H. Scott Davis

Title

Agent

Date

6-26-01

SURVEYOR CERTIFICATION

I hereby certify that the well
location shown on this plat was
plotted from field notes of actual
surveys made by me or under
my supervision, and that the
same is true and correct to the
best of my belief.

Date of Survey

JUNE 21, 2001

Signature and Seal of
Professional Surveyor

Certificate No.

V. L. BEZNER

R.P.S. #7920

JOB # 77124 / 70 SE / J.C.P.