

Submitt 3 Copies To Appropriate District  
Office  
District I  
1625 N. French Dr., Hobbs, NM 88240  
District II  
1301 W. Grand Ave., Artesia, NM 88210  
District III  
1000 Rio Brazos Rd., Aztec, NM 87410  
District IV  
1220 S. St. Francis Dr., Santa Fe, NM  
87505

State of New Mexico  
Energy, Minerals and Natural Resources

Form C-103  
May 27, 2004

OIL CONSERVATION DIVISION  
1220 South St. Francis Dr.  
Santa Fe, NM 87505

<b>SUNDRY NOTICES AND REPORTS ON WELLS</b> (DO NOT USE THIS FORM FOR PROPOSALS TO DRILL OR TO DEEPEN OR PLUG BACK TO A DIFFERENT RESERVOIR. USE "APPLICATION FOR PERMIT" (FORM C-101) FOR SUCH PROPOSALS.)		WELL API NO. 30-025-37672
1. Type of Well: Oil Well <input checked="" type="checkbox"/> Gas Well <input type="checkbox"/> Other <input type="checkbox"/>		5. Indicate Type of Lease STATE <input checked="" type="checkbox"/> FEE <input type="checkbox"/>
2. Name of Operator Mack Energy Corp.		6. State Oil & Gas Lease No. V-3809-1
3. Address of Operator P.O. Box 960 Artesia, NM 88211-0960		7. Lease Name or Unit Agreement Name Pogo Napa
4. Well Location Unit Letter <u>L</u> <u>2310</u> feet from the <u>South</u> line and <u>330</u> feet from the <u>West</u> line Section <u>14</u> Township <u>16S</u> Range <u>33E</u> NMPM County <u>Lea</u>		8. Well Number <u>2</u>
I 1. Elevation (Show whether DR, RKB, RT, GR, etc.) 4194 GR		9. OGRID Number 13837
Pit or Below-grade Tank Application <input type="checkbox"/> or Closure <input checked="" type="checkbox"/>		10. Pool name or Wildcat Hume; Queen W & Hume; Grayburg W
Pit type <u>Drilling</u> Depth Groundwater <u>130</u> Distance from nearest fresh water well <u>1000'</u> Distance from nearest surface water <u>1000'</u>		
Pit Liner Thickness: <u>12</u> mil Below-Grade Tank: Volume _____ bbls; Construction Material _____		

12. Check Appropriate Box to Indicate Nature of Notice, Report or Other Data

NOTICE OF INTENTION TO:

PERFORM REMEDIAL WORK ☐ PLUG AND ABANDON ☐  
TEMPORARILY ABANDON ☐ CHANGE PLANS ☐  
PULL OR ALTER CASING ☐ MULTIPLE COMPL ☐

OTHER: \_\_\_\_\_ ☐

SUBSEQUENT REPORT OF:

REMEDIAL WORK ☐ ALTERING CASING ☐  
COMMENCE DRILLING OPNS. ☐ P AND A ☐  
CASING/CEMENT JOB ☐

OTHER: Pit Closure ☒

13. Describe proposed or completed operations. (Clearly state all pertinent details, and give pertinent dates, including estimated date of starting any proposed work). SEE RULE 1103. For Multiple Completions: Attach wellbore diagram of proposed completion or recompletion.

On August 3, 2006 Allstate Environmental Services started closure procedures. Closure of the pits was completed August 14, 2006.

Attachments:

Diagram of well site and pit location


I hereby certify that the information above is true and complete to the best of my knowledge and belief. I further certify that any pit or below-grade tank has been/will be constructed or closed according to NMOCD guidelines ☒ a general permit ☐ or an (attached) alternative OCD-approved plan ☐

SIGNATURE Jerry W. Sherrell TITLE Production Clerk DATE 8/30/2006

Type or print name Jerry W. Sherrell E-mail address: jerrys@mackenergycorp.com Telephone No. (505) 288-288  
For State Use Only


APPROVED BY: Larry W. Wink OIL FIELD REPRESENTATIVE / STAFF MANAGER DATE \_\_\_\_\_  
Conditions of Approval (if any): \_\_\_\_\_

RECEIVED  
AUG 24 2006

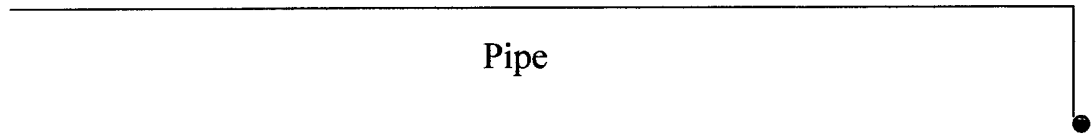


110' long

20'  
wide



100'  
from  
well  
head  
pipe



Pipe

Well Head

Mack Energy

POGO NAPA #2

Lea County, New Mexico

Pit Closure 8-14-06