

UNITED STATES  
DEPARTMENT OF THE INTERIOR  
BUREAU OF LAND MANAGEMENT

OCD - ARTESIA

FORM APPROVED  
OMB No. 1004-0137  
Expires: March 31, 2007

**SUNDRY NOTICES AND REPORTS ON WELLS**

Do not use this form for proposals to drill or to re-enter an abandoned well. Use Form 3160-3 (APD) for such proposals.

**SUBMIT IN TRIPLICATE - Other instructions on reverse side.**

1. Type of Well  Oil Well  Gas Well  Other

2. Name of Operator  
BEPCO, L. P.

3a. Address P. O. Box 2760 - Midland, Texas 79702 3b. Phone No. (include area code) (432)683-2277

4. Location of Well (Footage, Sec., T., R., M., or Survey Description)  
Sec 31, T24S, R30E, NENW, 330' FNL & 1650' FWL  
N Lat 32.180250 deg W Lon 103.924111 deg

5. Lease Serial No.  
NMLC 069627A

6. If Indian, Allottee or Tribe Name


7. If Unit or CA/Agreement, Name and No.  
NMNM 71016X

8. Well Name and No.  
Poker Lake Unit #228

9. API Well No.  
30-015-34307

10. Field and Pool, or Exploratory Area  
Nash Draw (Delaware, BS, Avalon Sd)

11. County or Parish, State  
Eddy County,  
New Mexico



12. CHECK APPROPRIATE BOX(ES) TO INDICATE NATURE OF NOTICE, REPORT, OR OTHER DATA

TYPE OF SUBMISSION	TYPE OF ACTION			
<input checked="" type="checkbox"/> Notice of Intent	<input type="checkbox"/> Acidize	<input type="checkbox"/> Deepen	<input type="checkbox"/> Production (Start/Resume)	<input type="checkbox"/> Water Shut-Off
<input type="checkbox"/> Subsequent Report	<input type="checkbox"/> Alter Casing	<input type="checkbox"/> Fracture Treat	<input type="checkbox"/> Reclamation	<input type="checkbox"/> Well Integrity
<input type="checkbox"/> Final Abandonment Notice	<input type="checkbox"/> Casing Repair	<input type="checkbox"/> New Construction	<input type="checkbox"/> Recomplete	<input checked="" type="checkbox"/> Other Application
	<input type="checkbox"/> Change Plans	<input type="checkbox"/> Plug and Abandon	<input type="checkbox"/> Temporarily Abandon	<u>extension</u>
	<input type="checkbox"/> Convert to Injection	<input type="checkbox"/> Plug Back	<input type="checkbox"/> Water Disposal	

13. Describe Proposed or Completed Operation (clearly state all pertinent details, including estimated starting date of any proposed work and approximate duration thereof. If the proposal is to deepen directionally or recomplete horizontally, give subsurface locations and measured and true vertical depths of all pertinent markers and zones. Attach the Bond under which the work will be performed or provide the Bond No. on file with BLM/BIA. Required subsequent reports shall be filed within 30 days following completion of the involved operations. If the operation results in a multiple completion or recompletion in a new interval, a Form 3160-4 shall be filed once testing has been completed. Final Abandonment Notices shall be filed only after all requirements, including reclamation, have been completed, and the operator has determined that the site is ready for final inspection.)

BEPCO, L. P. respectfully requests to extend the application to drill for another 12 months from 8/24/2006 to 8/23/2007.

Accepted for record - NMOCD

APPROVED FOR 12 MONTH PERIOD  
ENDING: 8/24/07

14. I hereby certify that the foregoing is true and correct

Name (Printed/Typed) Annette Childers Title Administrative Assistant

Signature *Annette Childers* Date 07/12/2006

THIS SPACE FOR FEDERAL OR STATE OFFICE USE

Approved by /s/ Don Peterson **ACTING FIELD MANAGER** Date AUG 03 2006

Conditions of approval, if any, are attached. Approval of this notice does not warrant or certify that the applicant holds legal or equitable title to those rights in the subject lease which would entitle the applicant to conduct operations thereon.

Office **CARLSBAD FIELD OFFICE**

Title 18 U.S.C. Section 1001 and Title 43 U.S.C. Section 1212, make it a crime for any person knowingly and willfully to make to any department or agency of the United States any false, fictitious or fraudulent statements or representations as to any matter within its jurisdiction.

CULTURAL RESOURCES STIPULATIONS  
CARLSBAD FIELD OFFICE



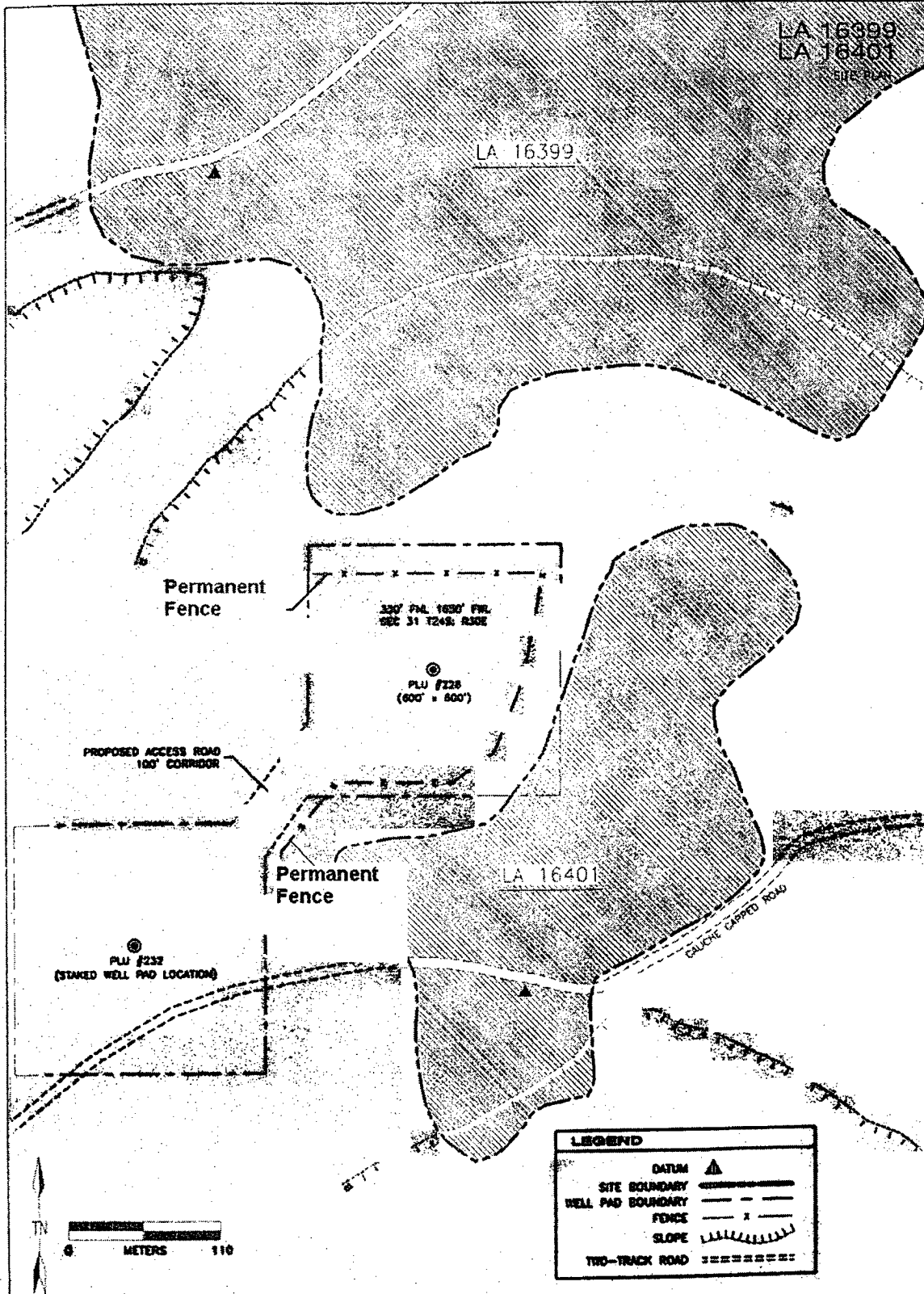
LEASE NUMBER: LC-069627A  
SERIAL NUMBER: N/A  
PROJECT NAME: Poker Lake Unit#228 Well Location and Access  
BLM REPORT NUMBER: 05-NM-523-833  
CONSULTANT REPORT NUMBER: LMAS 868

**SITE PROTECTION AND EMPLOYEE EDUCATION:** All employees of the project and subcontractors shall be informed that cultural sites are to be avoided by all personnel, personal vehicles and company equipment. They should also be notified that it is illegal to collect, damage or disturb cultural resources.


- YES A. Monitoring is required.
- YES 1. A copy of these stipulations shall be supplied to the archaeological monitor at least five (5) working days prior to the start of construction activities.
- YES 2. No construction activities, including vegetation removal, may begin before the arrival of the archaeological monitor.
- YES 3. The archaeological monitor will:
- NO a. Ensure that the site protection barrier is located as indicated on the attached map.
- NO b. Observe all surface disturbing activities within 100 feet of cultural site (s) LA
- YES c. Other: Ensure the permanent fence is constructed prior to any construction activity to protect LA 16399 & 16401.
- YES d. Submit a report of the monitoring activities within thirty (30) days of completion of monitoring unless other arrangements are made with the BLM. These stipulations must be attached to the report.
- NO B. The grantee must select one of the following alternatives:
- NO 1. Controlled test excavations to determine if cultural resources are present;
- NO 2. Reduction of the project size to avoid all significant cultural materials
- NO 3. Relocation of the project;
- NO 4. Preparation and implementation of a data recovery plan for cultural sites(s)
- YES C. SITE BARRIER/FENCING:
- NO 1. A temporary site protection barrier(s) shall be erected prior to construction. The barrier(s) shall, at a minimum, consist of upright wooden survey lath spaced no more than ten (10) feet apart and marked with blue ribbon flagging or blue paint. There shall be no construction activities or vehicular traffic past the barrier(s).
- YES 2. A permanent fence shall be erected prior to construction. There shall be no construction activities or vehicle traffic past the fence. **An archaeologist shall monitor the construction of the fence.** (see Exhibit B).
- YES 3. The barrier/fence shall be placed as indicated on the attached map.
- YES D. CONSTRUCTION ZONES: No construction zone allowed within the cultural sites.
- YES E. OTHER: If any cultural material is unearthed during construction operations, the discovery shall be immediately reported to the Carlsbad Field Office (CFO). All operations in the immediate vicinity (50') of such discovery shall cease until written authorization to proceed is issued by the CFO. An evaluation of the discovery will be made by CFO specialists to determine appropriate actions to prevent the loss of significant cultural or scientific values.

**BLM Contacts:** Mr. Gary Navarre, Carlsbad Field Office, 620 E. Greene St., Carlsbad, NM 88220; (505)234-5980.  
Mr. Bruce Boeke, Carlsbad Field Office, 620 E. Greene St., Carlsbad, NM 88220; (505)234-5917.  
Mr. James B. Smith, Carlsbad Field Office, 620 E. Greene St. Carlsbad, NM 88220; (505)234-5986.

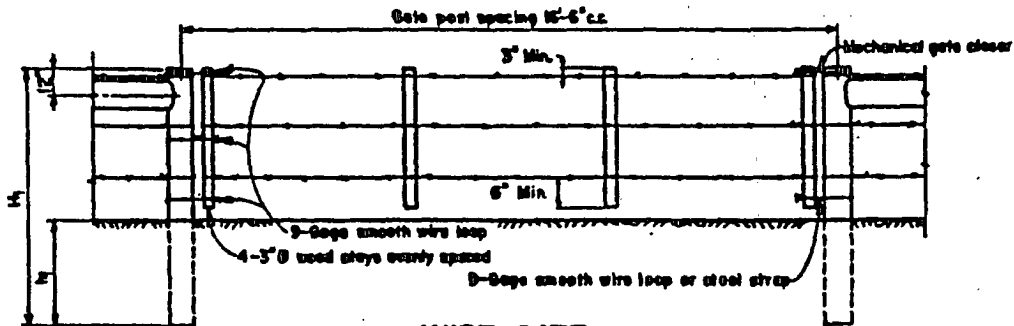
EXHIBIT B  
Poker Lake Unit 228



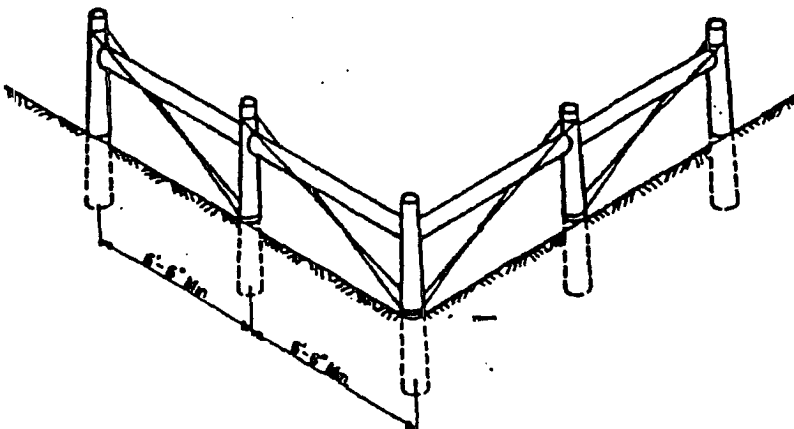
PERMANENT FENCE



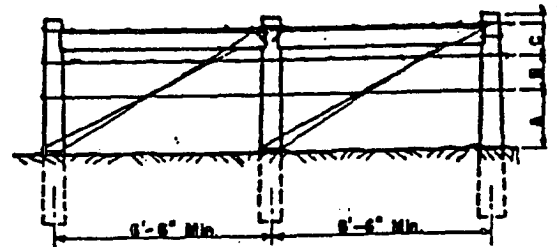
DEER / ELK / ANTELOPE HABITAT



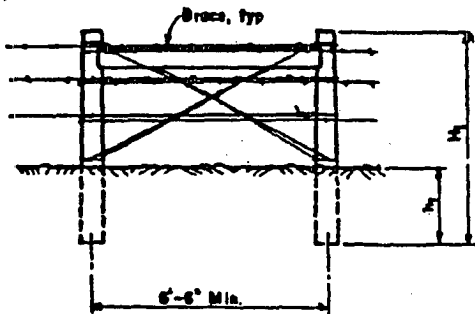
WIRE GATE  
TYPE B



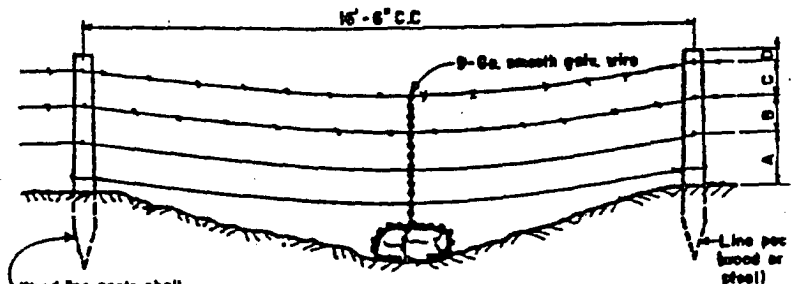
5-POST  
CORNER PANEL  
(TYPE II)



END PANEL-TYPE II  
(See specifications for type to be used)



STRESS PANEL



PANEL AT MINOR DEPRESSION