

Submit 3 Copies To Appropriate District

Office

District I

1625 N. French Dr., Hobbs, NM 87240

District II

1301 W. Grand Ave., Artesia, NM 88210

District III

1000 Rio Brazos Rd., Aztec, NM 87410

District IV

1220 S. St. Francis Dr., Santa Fe, NM 87505

State of New Mexico
Energy, Minerals and Natural Resources

OIL CONSERVATION DIVISION
1220 South St. Francis Dr.
Santa Fe, NM 87505

Form C-103

May 27, 2004

WELL API NO. 30-025-21394
5. Indicate Type of Lease STATE <input checked="" type="checkbox"/> FEE <input type="checkbox"/>
6. State Oil & Gas Lease No. K-362
7. Lease Name or Unit Agreement Name: Harris State
8. Well Number 4
9. OGRID Number 24173
10. Pool name or Wildcat Mescalero San Andres

SUNDRY NOTICES AND REPORTS ON WELLS

(DO NOT USE THIS FORM FOR PROPOSALS TO DRILL OR TO DEEPEN OR PLUG BACK TO A DIFFERENT RESERVOIR. USE "APPLICATION FOR PERMIT" (FORM C-101) FOR SUCH PROPOSALS.)

1. Type of Well:

Oil Well ☒ Gas Well ☐ Other

2. Name of Operator

Vintage Petroleum Inc.

3. Address of Operator

P.O. Box 50250 Midland, TX 79710-0250

4. Well Location

Unit Letter 0 : 990 feet from the south line and 2310 feet from the east line

Section 23 Township 10S Range 32E NMPM County Lea

11. Elevation (Show whether DR, RKB, RT, GR, etc.)
4308'

Pit or Below-grade Tank Application ☐ or Closure ☐

Pit type Steel Depth to Groundwater 100 Distance from nearest fresh water well N/A Distance from nearest surface water N/A

Pit Liner Thickness: N/A mil Below-Grade Tank: Volume bbls; Construction Material

12. Check Appropriate Box to Indicate Nature of Notice, Report, or Other Data

NOTICE OF INTENTION TO:

PERFORM REMEDIAL WORK ☐ PLUG AND ABANDON ☒

TEMPORARILY ABANDON ☐ CHANGE PLANS ☐

PULL OR ALTER CASING ☐ MULTIPLE COMPLETION ☐

OTHER: ☐

SUBSEQUENT REPORT OF:

REMEDIAL WORK ☐ ALTERING CASING ☐

COMMENCE DRILLING OPNS. ☐ PLUG AND ABANDONMENT ☐

CASING TEST AND CEMENT JOB ☐

OTHER: ☐

13. Describe proposed or completed operations. (Clearly state all pertinent details, and give pertinent dates, including estimated date of starting any proposed work). SEE RULE 1103. For Multiple Completions: Attach wellbore diagram of proposed completion or recompletion.

THE OIL CONSERVATION DIVISION MUST
BE NOTIFIED 24 HOURS PRIOR TO THE
BEGINNING OF PLUGGING OPERATIONS. See Attachment

I hereby certify that the information above is true and complete to the best of my knowledge and belief. I further certify that any pit or below-grade tank has been/will be constructed or closed according to NMOCD guidelines ☐ , a general permit ☐ or an (attached) alternative OCD-approved plan ☐

SIGNATURE David Stewart TITLE Sr. Regulatory Analyst DATE 9/20/06

Type or print name David Stewart


E-mail address:

Telephone No. 432-685-5717

For State Use Only

APPROVED BY Hay W. Wink TITLE OCD FIELD REPRESENTATIVE II/STAFF MANAGER DATE SEP 25 2006

Conditions of Approval, if any:



Harris State #4

TD-4393' PBTD-4362' Perfs-4176-4260'

8-5/8" 24# csg @ 394' w/250sx, 12-1/4" hole, TOC-Surf-Circ
4-1/2" 9.5# csg @ 4393' w/200sx, 7-7/8" hole, TOC-3650'-TS

1. RIH & set CIBP @ 4100', dump 4sx cmt ~ 35'
2. Perf 4-1/2" csg @ 1715' sqz 40sx to 1615' - WOC-TAG
3. Perf 4-1/2" csg @ 444' sqz 40sx cmt to 344' WOC-Tag
4. M&P 10sx cmt @ surface
 10# MLF between plugs


Vintage Petroleum Inc.
Harris State #4
API No. 30-025-21394

10sx Surface

40sx @ 444-344' WOC-Tag

40sx @ 1715-1615'

CIBP @ 4100' dump 4sx




12-1/4" hole @ 394'
8-5/8" csg @ 394'
w/250sx-TOC-Surf-Circ

WOC-TAG
Perf @ 444'



WOC
TAG

Perf @ 1715'



7-7/8" hole @ 4393'
4-1/2" csg @ 4393'
w/200sx-TOC-3650'-TS

Perfs @ 4176-4260'

TD-4393'