

District I
1625 N. French Dr., Hobbs, NM 88240
District II
1301 W. Grand Avenue, Artesia, NM 88210
District III
1000 Rio Brazos Road, Aztec, NM 87410
District IV
1220 S. St. Francis Dr., Santa Fe, NM 87505

State of New Mexico
Energy Minerals and Natural Resources

Form C-101
May 27, 2004

Oil Conservation Division
1220 South St. Francis Dr.
Santa Fe, NM 87505

Submit to appropriate District Office

☐ AMENDED REPORT

APPLICATION FOR PERMIT TO DRILL, RE-ENTER, DEEPEN, PLUGBACK, OR ADD A ZONE

¹ Operator Name and Address Yates Petroleum Corporation 105 S. 4 th Street Artesia, NM 88210		² OGRID Number 025575 ✓
		³ API Number 30-025-36097 ✓
⁴ Property Code 29060 ✓	⁵ Property Name Mocha State Unit ✓	⁶ Well No. 2 ✓
⁹ Proposed Pool 1 Wildcat Morrow ✓		¹⁰ Proposed Pool 2 Wildcat Atoka

⁷ Surface Location

UL or lot no. N	Section 33	Township 12S	Range 34E	Lot Idn N	Feet from the 900	North/South line South	Feet from the 1350	East/West line West	County Lea
--------------------	---------------	-----------------	--------------	--------------	----------------------	---------------------------	-----------------------	------------------------	---------------

⁸ Proposed Bottom Hole Location If Different From Surface

UL or lot no.	Section	Township	Range	Lot Idn	Feet from the	North/South line	Feet from the	East/West line	County
---------------	---------	----------	-------	---------	---------------	------------------	---------------	----------------	--------

Additional Well Information

¹¹ Work Type Code P	¹² Well Type Code G	¹³ Cable/Rotary N/A	¹⁴ Lease Type Code S	¹⁵ Ground Level Elevation 4173'
¹⁶ Multiple N	¹⁷ Proposed Depth N/A	¹⁸ Formation Mississippian	¹⁹ Contractor N/A	²⁰ Spud Date ASAP
Depth to Groundwater N/A		Distance from nearest fresh water well N/A		Distance from nearest surface water N/A
Pit: Liner: Synthetic <input type="checkbox"/> __ __ miles thick Clay <input type="checkbox"/> Pit Volume: __ bbls Drilling Method: Fresh Water <input type="checkbox"/> Brine <input type="checkbox"/> Diesel/Oil-based <input type="checkbox"/> Gas/Air <input type="checkbox"/>				
Closed-Loop System <input checked="" type="checkbox"/>				

²¹ Proposed Casing and Cement Program

Hole Size	Casing Size	Casing weight/foot	Setting Depth	Sacks of Cement	Estimated TOC

²² Describe the proposed program. If this application is to DEEPEN or PLUG BACK, give the data on the present productive zone and proposed new productive zone. Describe the blowout prevention program, if any. Use additional sheets if necessary.

Propose to plug back and recomple as follows:

Set CIBP @ 12200' and dump 35' cement on plug. Perforate Morrow 12046-12051' (36) w/6 SPF, 60° phasing and stimulate. Set composite bridge plug (or CIBP, if well is not productive) @ 11900'. If CIBP, dump 35' cement on plug. Perforate Atoka (6 SPF, 60° phasing) 11822-11828' (42) and stimulate.

²³ I hereby certify that the information given above is true and complete to the best of my knowledge and belief. I further certify that the drilling pit will be constructed according to NMOCD guidelines ☐, a general permit ☐, or an (attached) alternative OCD-approved plan ☐.

Signature:

Stormi Davis

Printed name: Stormi Davis

Title: Regulatory Compliance Technician

E-mail Address: stormid@ypcnm.com

Date: 9-25-06

Phone: 505-748-1471

OIL CONSERVATION DIVISION

Approved by:

Gay W. Wink

Title:


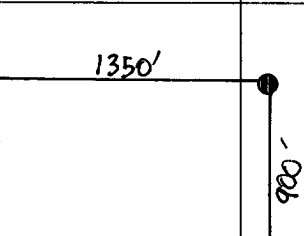
OC FIELD REPRESENTATIVE II/STAFF MANAGER

Approval Date:

Expiration Date:

Conditions of Approval Attached ☐

SEP 27 2006

16				<div data-bbox="1125 997 1479 1022">17 OPERATOR CERTIFICATION</div> <div data-bbox="1060 1031 1520 1230"><i>I hereby certify that the information contained herein is true and complete to the best of my knowledge and belief, and that this organization either owns a working interest or unleased mineral interest in the land including the proposed bottom hole location or has a right to drill this well at this location pursuant to a contract with an owner of such a mineral or working interest, or to a voluntary pooling agreement or a compulsory pooling order heretofore entered by the division.</i></div> <div data-bbox="1060 1239 1310 1308"> Signature</div> <div data-bbox="1373 1243 1446 1262">9-25-06 Date</div> <div data-bbox="1060 1344 1187 1386">Stormi Davis Printed Name</div>
				<div data-bbox="1060 1470 1497 1503">18 SURVEYOR CERTIFICATION</div> <div data-bbox="1060 1512 1494 1644"><i>I hereby certify that the well location shown on this plat was plotted from field notes of actual surveys made by me or under my supervision, and that the same is true and correct to the best of my belief.</i></div> <div data-bbox="1060 1696 1172 1717">Date of Survey</div> <div data-bbox="1060 1732 1375 1751">Signature and Seal of Professional Surveyor:</div> <div data-bbox="1060 1906 1193 1925">Certificate Number</div>

District I
1625 N. French Dr., Hobbs, NM 88240
District II
1301 W. Grand Avenue, Artesia, NM 88210
District III
1000 Rio Brazos Rd., Aztec, NM 87410
District IV
1220 S. St. Francis Dr., Santa Fe, NM 87505

State of New Mexico
Energy, Minerals & Natural Resources Department
OIL CONSERVATION DIVISION
1220 South St. Francis Dr.
Santa Fe, NM 87505

Form C-102
Revised October 12, 2005
Submit to Appropriate District Office
State Lease - 4 Copies
Fee Lease - 3 Copies

☐ AMENDED REPORT

WELL LOCATION AND ACREAGE DEDICATION PLAT

¹ API Number 30-025-36097	² Pool Code ✓	³ Pool Name Wildcat Morrow
⁴ Property Code 29060	⁵ Property Name Mocha State Unit	⁶ Well Number 2
⁷ OGRID No. 025575	⁸ Operator Name Yates Petroleum Corporation	⁹ Elevation 4173' GR

¹⁰ Surface Location


UL or lot no N	Section 33	Township 12S	Range 34E	Lot Idn N	Feet from the 900	North/South line South	Feet from the 1350	East/West line West	County Lea
-------------------	---------------	-----------------	--------------	--------------	----------------------	---------------------------	-----------------------	------------------------	---------------

¹¹ Bottom Hole Location If Different From Surface

UL or lot no.	Section	Township	Range	Lot Idn	Feet from the	North/South line	Feet from the	East/West line	County
---------------	---------	----------	-------	---------	---------------	------------------	---------------	----------------	--------

¹² Dedicated Acres 320	¹³ Joint or Infill	¹⁴ Consolidation Code	¹⁵ Order No.
--------------------------------------	-------------------------------	----------------------------------	-------------------------

No allowable will be assigned to this completion until all interests have been consolidated or a non-standard unit has been approved by the division.

¹⁶				¹⁷ OPERATOR CERTIFICATION <i>I hereby certify that the information contained herein is true and complete to the best of my knowledge and belief, and that this organization either owns a working interest or unleased mineral interest in the land including the proposed bottom hole location or has a right to drill this well at this location pursuant to a contract with an owner of such a mineral or working interest, or to a voluntary pooling agreement or a compulsory pooling order heretofore entered by the division.</i>  Signature 9-25-06 Date Stormi Davis Printed Name
				¹⁸ SURVEYOR CERTIFICATION <i>I hereby certify that the well location shown on this plat was plotted from field notes of actual surveys made by me or under my supervision, and that the same is true and correct to the best of my belief.</i> Date of Survey Signature and Seal of Professional Surveyor: Certificate Number
1350'	900'			