

District I
1625 N. French Dr., Hobbs, NM 88240
District II
1301 W. Grand Avenue, Artesia, NM 88210
District III
1000 Rio Brazos Rd., Aztec, NM 87410
District IV
1220 S. St. Francis Dr., Santa Fe, NM 87505

State of New Mexico
Energy, Minerals & Natural Resources Department
OIL CONSERVATION DIVISION
1220 South St. Francis Dr.
Santa Fe, NM 87505

Form C-102
Revised June 10, 2003
Submit to Appropriate District Office
State Lease - 4 Copies
Fee Lease - 3 Copies

☐ AMENDED REPORT

WELL LOCATION AND ACREAGE DEDICATION PLAT

¹ API Number 30-015-25056	² Pool Code	³ Pool Name Empire Bone Spring
⁴ Property Code	⁵ Property Name Empire 16 State Com.	⁶ Well Number 1
⁷ OGRID No. 4378	⁸ Operator Name CHI OPERATING, INC.	⁹ Elevation

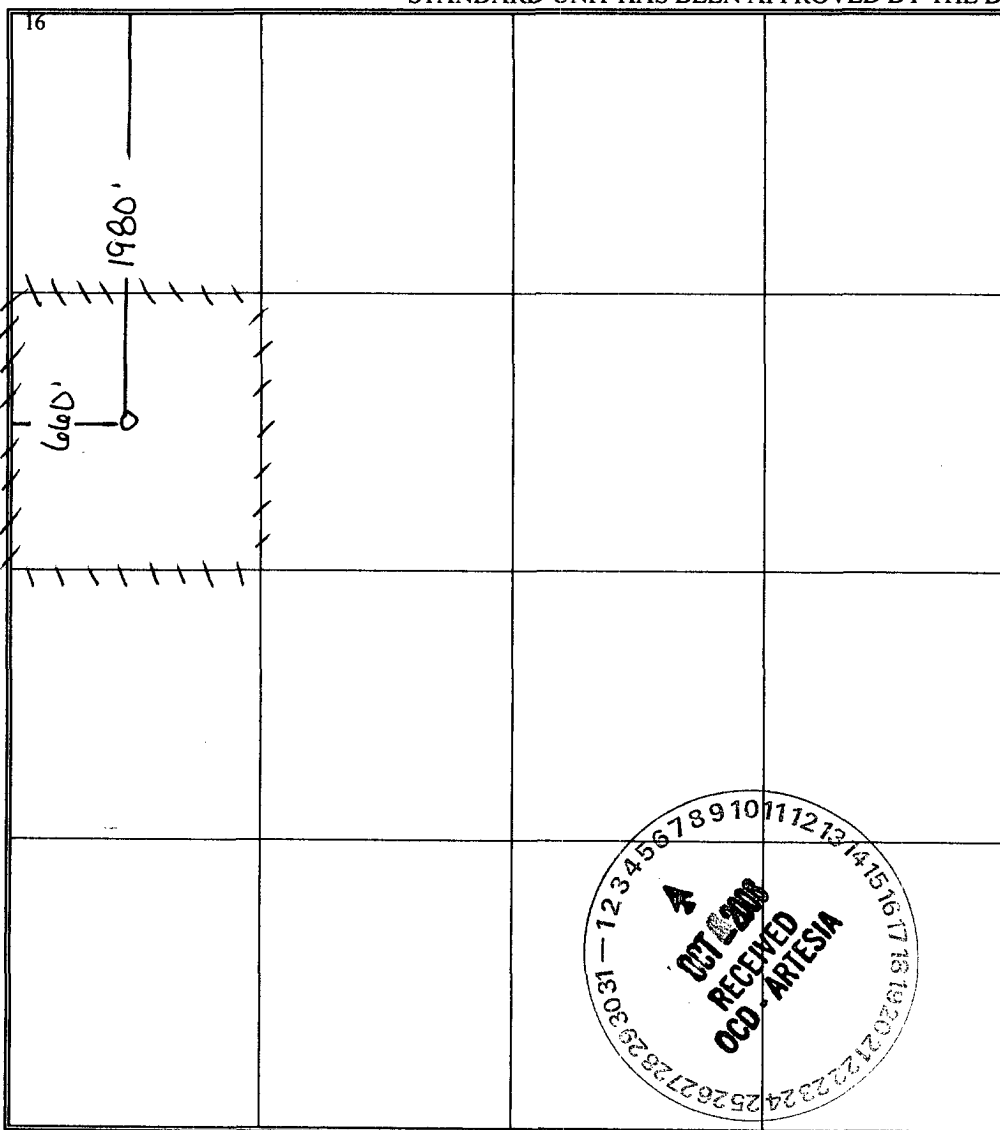


¹⁰ Surface Location

UL or lot no. E	Section 16	Township 18S	Range 29E	Lot Idn	Feet from the 1980	North/South line NORTH	Feet from the 660	East/West line WEST	County EDDY
--------------------	---------------	-----------------	--------------	---------	-----------------------	---------------------------	----------------------	------------------------	----------------

¹¹ Bottom Hole Location If Different From Surface

UL or lot no.	Section	Township	Range	Lot Idn	Feet from the	North/South line	Feet from the	East/West line	County
¹² Dedicated Acres 40 acres	¹³ Joint or Infill	¹⁴ Consolidation Code	¹⁵ Order No.						

NO ALLOWABLE WILL BE ASSIGNED TO THIS COMPLETION UNTIL ALL INTERESTS HAVE BEEN CONSOLIDATED OR A NON-STANDARD UNIT HAS BEEN APPROVED BY THE DIVISION

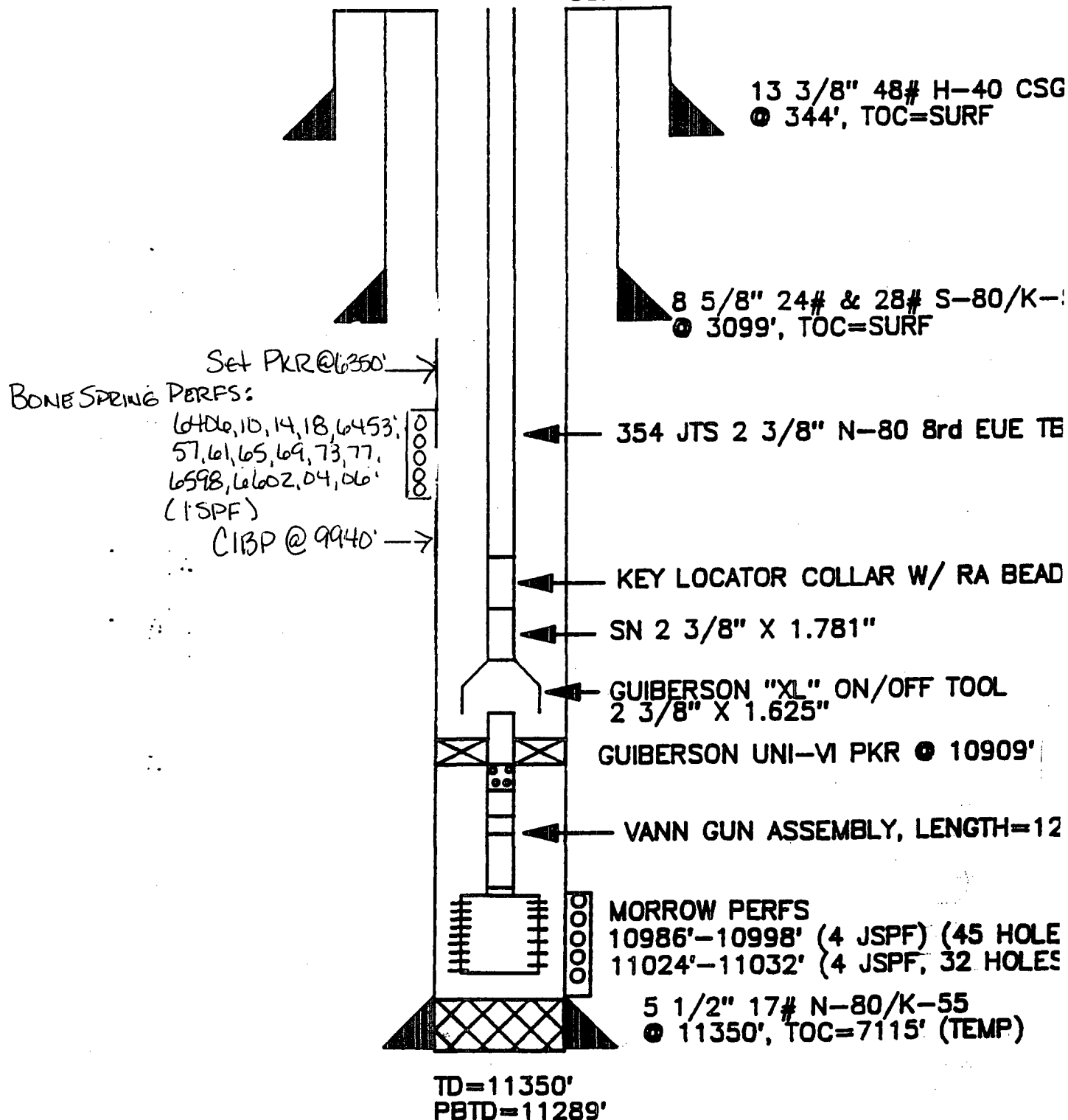
¹⁶ 	¹⁷ OPERATOR CERTIFICATION <i>I hereby certify that the information contained herein is true and complete to the best of my knowledge and belief.</i>  _____ GARY WOMACK Printed Name ENGINEER Title and E-mail Address 9/20/2006 Date
	¹⁸ SURVEYOR CERTIFICATION <i>I hereby certify that the well location shown on this plat was plotted from field notes of actual surveys made by me or under my supervision, and that the same is true and correct to the best of my belief.</i> REFER TO ORIGINAL Date of Survey Signature and Seal of Professional Surveyor:  REFER TO ORIGINAL Certificate Number

KLM 2/6/90

MERIDIAN OIL **EMPIRE STATE 16 NO. 1** **EMPIRE SOUTH (MORROW) FIELD** **EDDY COUNTY, NEW MEXICO**

KB=3535'
 GL=3521'

CURRENT CONDITION



CHI ENERGY, INC.

P.O. BOX 1799
MIDLAND, TEXAS 79702

9/25/06

State of New Mexico
Energy Minerals and Natural Resources
Oil Conservation Division
1301 W. Grand Avenue
Artesia, New Mexico

Re: OCD Rule 118
Empire 16 State Com. #1
Sec. 16-T18S-R29E
Eddy County, NM

Mr. Bryan Arrant,

To the best of my knowledge there will not be H₂S in >100 ppm.

Respectfully,

A handwritten signature in black ink, appearing to read 'Gary Womack', written in a cursive style.

Gary Womack