

State of New Mexico

Energy, Minerals and Natural Resources Department

DISTRICT I

1625 N. FRENCH DR., HOBBS, NM 88240

DISTRICT II

1301 W. GRAND AVENUE, ARTESIA, NM 88210

DISTRICT III

1000 Rio Brazos Rd., Aztec, NM 87410

DISTRICT IV

1220 S. ST. FRANCIS DR., SANTA FE, NM 87505

OIL CONSERVATION DIVISION

1220 SOUTH ST. FRANCIS DR.
Santa Fe, New Mexico 87505

Form C-102

Revised JUNE 10, 2003

Submit to Appropriate District Office

State Lease - 4 Copies

Fee Lease - 3 Copies

WELL LOCATION AND ACREAGE DEDICATION PLAT

☐ AMENDED REPORT

API Number 30-025-37239	Pool Code 06660	Pool Name Blinebry Oil & Gas (Oil)
Property Code 22879	Property Name OWEN B	Well Number 12
OGRID No. 00873	Operator Name APACHE CORPORATION	Elevation 3436'

Surface Location

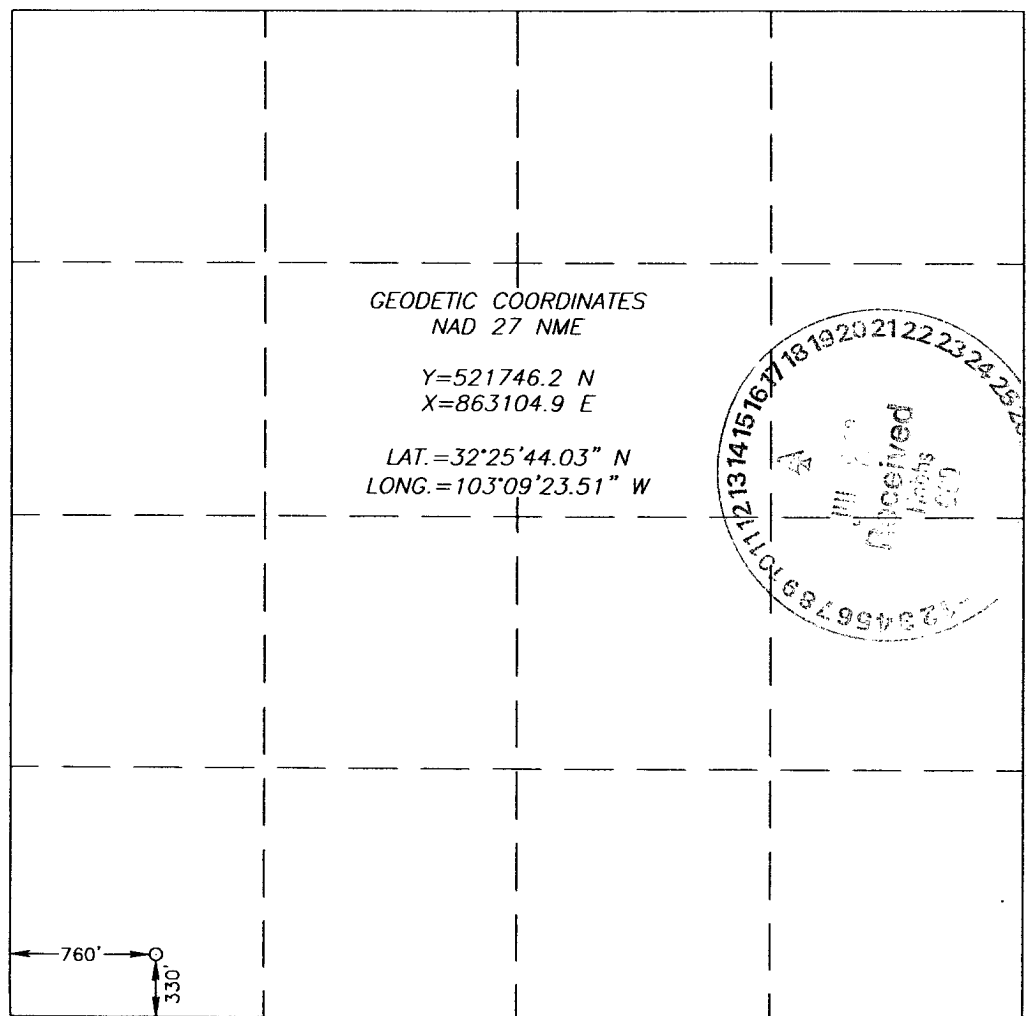


UL or lot No.	Section	Township	Range	Lot Idn	Feet from the	North/South line	Feet from the	East/West line	County
M	34	21-S	37-E		330	SOUTH	760	WEST	LEA

Bottom Hole Location If Different From Surface

UL or lot No.	Section	Township	Range	Lot Idn	Feet from the	North/South line	Feet from the	East/West line	County

Dedicated Acres	Joint or Infill	Consolidation Code	Order No.
40			

NO ALLOWABLE WILL BE ASSIGNED TO THIS COMPLETION UNTIL ALL INTERESTS HAVE BEEN CONSOLIDATED
OR A NON-STANDARD UNIT HAS BEEN APPROVED BY THE DIVISION

 <p>GEODETIC COORDINATES NAD 27 NME</p> <p>Y=521746.2 N X=863104.9 E</p> <p>LAT.=32°25'44.03" N LONG.=103°09'23.51" W</p> <p>760' → 330' ↓</p>	<p>OPERATOR CERTIFICATION</p> <p>I hereby certify the the information contained herein is true and complete to the best of my knowledge and belief.</p> <p> Signature</p> <p>Elaine Linton Printed Name</p> <p>Engineering Technician Title</p> <p>July 12, 2006 Date</p>
	<p>SURVEYOR CERTIFICATION</p> <p>I hereby certify that the well location shown on this plat was plotted from field notes of actual surveys made by me or under my supervision, and that the same is true and correct to the best of my belief.</p> <p>APRIL 13, 2005</p> <p>Date Surveyed JR</p> <p> Signature & Seal Professional Surveyor</p> <p>Certificate No. GARY EDSON 12641</p>

State of New Mexico

Energy, Minerals and Natural Resources Department

DISTRICT I

1625 N. FRENCH DR., HOBBS, NM 88240

DISTRICT II

1301 W. GRAND AVENUE, ARTESIA, NM 88210

DISTRICT III

1000 Rio Brazos Rd., Aztec, NM 87410

DISTRICT IV

1220 S. ST. FRANCIS DR., SANTA FE, NM 87505

OIL CONSERVATION DIVISION

1220 SOUTH ST. FRANCIS DR.
Santa Fe, New Mexico 87505

Form C-102

Revised JUNE 10, 2003

Submit to Appropriate District Office

State Lease - 4 Copies

Fee Lease - 3 Copies

WELL LOCATION AND ACREAGE DEDICATION PLAT

☐ AMENDED REPORT

API Number 30-025-37239		Pool Code 60240	Pool Name Tubb Oil & Gas (Oil)
Property Code 22879	Property Name OWEN B		Well Number 12
OGRID No. 00873	Operator Name APACHE CORPORATION		Elevation 3436'

Surface Location

UL or lot No.	Section	Township	Range	Lot Idn	Feet from the	North/South line	Feet from the	East/West line	County
M	34	21-S	37-E		330	SOUTH	760	WEST	LEA

Bottom Hole Location If Different From Surface

UL or lot No.	Section	Township	Range	Lot Idn	Feet from the	North/South line	Feet from the	East/West line	County
Dedicated Acres 40	Joint or Infill	Consolidation Code	Order No.						

NO ALLOWABLE WILL BE ASSIGNED TO THIS COMPLETION UNTIL ALL INTERESTS HAVE BEEN CONSOLIDATED
OR A NON-STANDARD UNIT HAS BEEN APPROVED BY THE DIVISION

<p>GEODETIC COORDINATES NAD 27 NME</p> <p>Y=521746.2 N X=863104.9 E</p> <p>LAT.=32°25'44.03" N LONG.=103°09'23.51" W</p> <p>760' →</p> <p>330' ↓</p>	<p>OPERATOR CERTIFICATION</p> <p>I hereby certify the the information contained herein is true and complete to the best of my knowledge and belief.</p> <p><i>Elaine Linton</i> Signature</p> <p>Elaine Linton Printed Name</p> <p>Engineering Technician Title</p> <p>July 12, 2006 Date</p>
	<p>SURVEYOR CERTIFICATION</p> <p>I hereby certify that the well location shown on this plat was plotted from field notes of actual surveys made by me or under my supervision, and that the same is true and correct to the best of my belief.</p> <p>APRIL 13, 2005</p> <p>Date Surveyed</p> <p><i>GARY G. EDISON</i> Signature & Seal of Professional Surveyor</p> <p>05.11.0473</p> <p>Certificate No. GARY G. EDISON 12841</p>
	<p>Received Hobbs 000</p>
	<p>12 13 14 15 16 17 18 19 20 21 22 23 24 25 26 27 28 29 30</p>

State of New Mexico

Energy, Minerals and Natural Resources Department

DISTRICT I

1626 N. FRENCH DR., HOBBS, NM 88240

DISTRICT II

1301 W. GRAND AVENUE, ARTESIA, NM 88210

DISTRICT III

1000 Rio Brazos Rd., Aztec, NM 87410

DISTRICT IV

1220 S. ST. FRANCIS DR., SANTA FE, NM 87505

OIL CONSERVATION DIVISION

1220 SOUTH ST. FRANCIS DR.
Santa Fe, New Mexico 87505

Form C-102

Revised JUNE 10, 2003

Submit to Appropriate District Office

State Lease - 4 Copies

Fee Lease - 3 Copies

WELL LOCATION AND ACREAGE DEDICATION PLAT

☐ AMENDED REPORT

API Number 30-025-37239	Pool Code 19190	Pool Name Drinkard
Property Code 22879	Property Name OWEN B	Well Number 12
OGRID No. 00873	Operator Name APACHE CORPORATION	Elevation 3436'

Surface Location

UL or lot No.	Section	Township	Range	Lot Idn	Feet from the	North/South line	Feet from the	East/West line	County
M	34	21-S	37-E		330	SOUTH	760	WEST	LEA

Bottom Hole Location If Different From Surface

UL or lot No.	Section	Township	Range	Lot Idn	Feet from the	North/South line	Feet from the	East/West line	County

Dedicated Acres 40	Joint or Infill	Consolidation Code	Order No.
-----------------------	-----------------	--------------------	-----------

NO ALLOWABLE WILL BE ASSIGNED TO THIS COMPLETION UNTIL ALL INTERESTS HAVE BEEN CONSOLIDATED
OR A NON-STANDARD UNIT HAS BEEN APPROVED BY THE DIVISION

<p>GEODETIC COORDINATES NAD 27 NME</p> <p>Y=521746.2 N X=863104.9 E</p> <p>LAT.=32°25'44.03" N LONG.=103°09'23.51" W</p>	<p>OPERATOR CERTIFICATION</p> <p>I hereby certify the the information contained herein is true and complete to the best of my knowledge and belief.</p> <p><i>Elaine Linton</i> Signature</p> <p>Elaine Linton Printed Name</p> <p>Engineering Technician Title</p> <p>July 12, 2006 Date</p>	
	<p>SURVEYOR CERTIFICATION</p> <p>I hereby certify that the well location shown on this plat was plotted from field notes of actual surveys made by me or under my supervision, and that the same is true and correct to the best of my belief.</p> <p>APRIL 13, 2005</p> <p>Date Surveyed</p> <p><i>GARY EIDSON</i> Signature & Seal of Professional Surveyor</p> <p>NEW MEXICO</p> <p>05.11.0473/E</p> <p>Certification No. GARY EIDSON 12841</p>	
	<p>760'</p> <p>330'</p>	
	<p>12 13 14 15 16 17 18 19 20 21 22 23 24 25 26 27 28 29 30</p>	