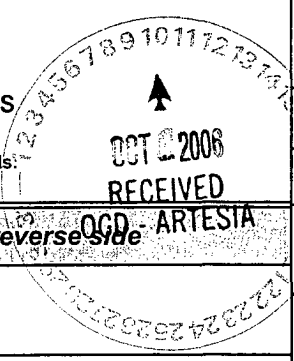


UNITED STATES  
DEPARTMENT OF THE INTERIOR  
BUREAU OF LAND MANAGEMENT

FORM APPROVED  
OMB No. 1004-0135  
Expires March 31, 2007

**SUNDRY NOTICES AND REPORTS ON WELLS**

Do not use this form for proposals to drill or re enter an abandoned well. Use Form 3160-3 (APD) for such proposals.



**SUBMIT IN TRIPLICATE - Other instructions on reverse side**

1. Type of Well <input type="checkbox"/> Oil Well <input checked="" type="checkbox"/> Gas Well <input type="checkbox"/> Other		5. Lease Serial No. NM-81218
2. Name of Operator Yates Petroleum Corporation		6. If Indian, Allottee or Tribe Name
3a. Address 105 S. 4th Str., Artesia, NM 88210	3b. Phone No. (include area code) 505-748-1471	7. If Unit or CA/Agreement, Name and/or No.
4. Location of Well (Footage, Sec., T., R., M., OR Survey Description) 2410'FNL & 2310'FEL of Section 6-T22S-R24E (Unit G, SWNE)		8. Well Name and No. Brannigan ANF Federal #3
		9. API Well No. 30-015-26101
		10. Field and Pool, or Exploratory Area Indian Basin Upper Penn Assoc.
		11. County or Parish, State Eddy County, New Mexico

**12. CHECK APPROPRIATE BOX(ES) TO INDICATE NATURE OF NOTICE, REPORT, OR OTHER DATA**

TYPE OF SUBMISSION	TYPE OF ACTION			
<input checked="" type="checkbox"/> Notice of Intent	<input type="checkbox"/> Acidize	<input type="checkbox"/> Deepen	<input type="checkbox"/> Production (Start/Resume)	<input type="checkbox"/> Water Shut-Off
<input type="checkbox"/> Subsequent Report	<input type="checkbox"/> Alter Casing	<input type="checkbox"/> Fracture Treat	<input type="checkbox"/> Reclamation	<input type="checkbox"/> Well Integrity
<input type="checkbox"/> Final Abandonment Notice	<input type="checkbox"/> Casing Repair	<input type="checkbox"/> New Construction	<input type="checkbox"/> Recomplete	<input type="checkbox"/> Other
	<input type="checkbox"/> Change Plans	<input checked="" type="checkbox"/> Plug and Abandon	<input type="checkbox"/> Temporarily Abandon	
	<input type="checkbox"/> Convert to Injection	<input type="checkbox"/> Plug Back	<input type="checkbox"/> Water Disposal	

13. Describe Proposed or Completed Operation (clearly state all pertinent details, including estimated starting date of any proposed work and approximate duration thereof. If the proposal is to deepen directionally or recompleat horizontally, give subsurface locations and measured and true vertical depths of all pertinent markers and zones. Attach the Bond under which the work will be performed or provide the Bond No. on file with BLM/BIA. Required subsequent reports shall be filed within 30 days following completion of the involved operations. If the operation results in a multiple completion or recompleat in a new interval, a Form 3160-4 shall be filed once testing has been completed. Final Abandonment Notices shall be filed only after all requirements, including reclamation, have been completed, and the operator has determined that the site is ready for final inspection.)

Yates Petroleum Corporation plans to plug and abandon this well as follows:

1. MIRU any safety equipment as needed.
2. Set a 5-1/2" CIBP at 7545' with 35' cement on top.
3. Spot a 100' cement plug (25 sx) at 6946'.
4. Perforate squeeze holes in the casing at 3018'.
5. Spot a 100' cement plug (25 sx) from 3018'-2918', in and out of casing.
6. Perforate squeeze holes in the casing at 2397'.
7. Spot 100' cement plug (25 sx) from 2397'-2297', in and out of casing.
8. Perforate squeeze holes in the casing at 500'.
9. Spot 100' cement plug (25 sx) from 500'-400', in and out of casing. Tag plug.
10. Perforate squeeze holes in the casing at 100'.
11. Spot 100' cement plug (25 sx) from 100' to surface, in and out of casing. Tag plug.
12. Install dry hole marker and clean up location as per regulated.

NOTE: Yates Petroleum Corporation will use steel pits and no earth pits

Accepted for record  
NMOCD

14. I hereby certify that the foregoing is true and correct	
Name (Printed/Typed) Tina Huerta	Title Regulatory Compliance Supervisor
Signature <i>Tina Huerta</i>	Date October 5, 2006

**THIS SPACE FOR FEDERAL OR STATE OFFICE USE**

Approved by	Title	Date
Conditions of approval, if any, are attached. Approval of this notice does not warrant or certify that the applicant holds legal or equitable title to those rights in the subject lease which would entitle the applicant to conduct operations thereon.	Office	
Title 18 U.S.C. Section 1001 and Title 43 U.S.C. Section 1212, make it a crime for any person knowingly and willfully to make to any department or agency of the United States any false, fictitious or fraudulent statements or representations as to any matter within its jurisdiction		

WELL NAME: Brannigan "ANF " Federal No. 3 FIELD: Indian Basin

LOCATION: 2,410' FNL & 2,310' FEL Sec 6-22S-24E Eddy County NM

GL: 4029' ZERO: KB: 4,042'

SPUD DATE: 4-03-89 COMPLETION DATE: 5-17-89

COMMENTS: Originally drilled by Hondo Oil and Gas Co.

as the Indian Basin Federal 6 No. 1

API No. 30-015-26101

#### CASING PROGRAM

13-3/8" 54.5# H40 ST&C	450'
8-5/8" 24 & 32# J55 ST&C	2,347'
5-1/2" 15.5 & 17 J55 LT&C	7,596'

**Before**

Hondo TA well  
4/30/93  
YPC TA well 9/13/94  
YPC TA well 7/13/98  
TA Expired 7-22-2000

#### Formation Tops

San Andres	866'
Glorieta	2348'
Yeso	2505'
Bone Springs	2968'
Wolfcamp	6996'
Canyon	7590'

Accepted for record  
NMOCD

5-1/2" @ 7,596'  
w/ 200 sx

Casing shoe & OH were squeezed w/ 700 sx 5/12/89

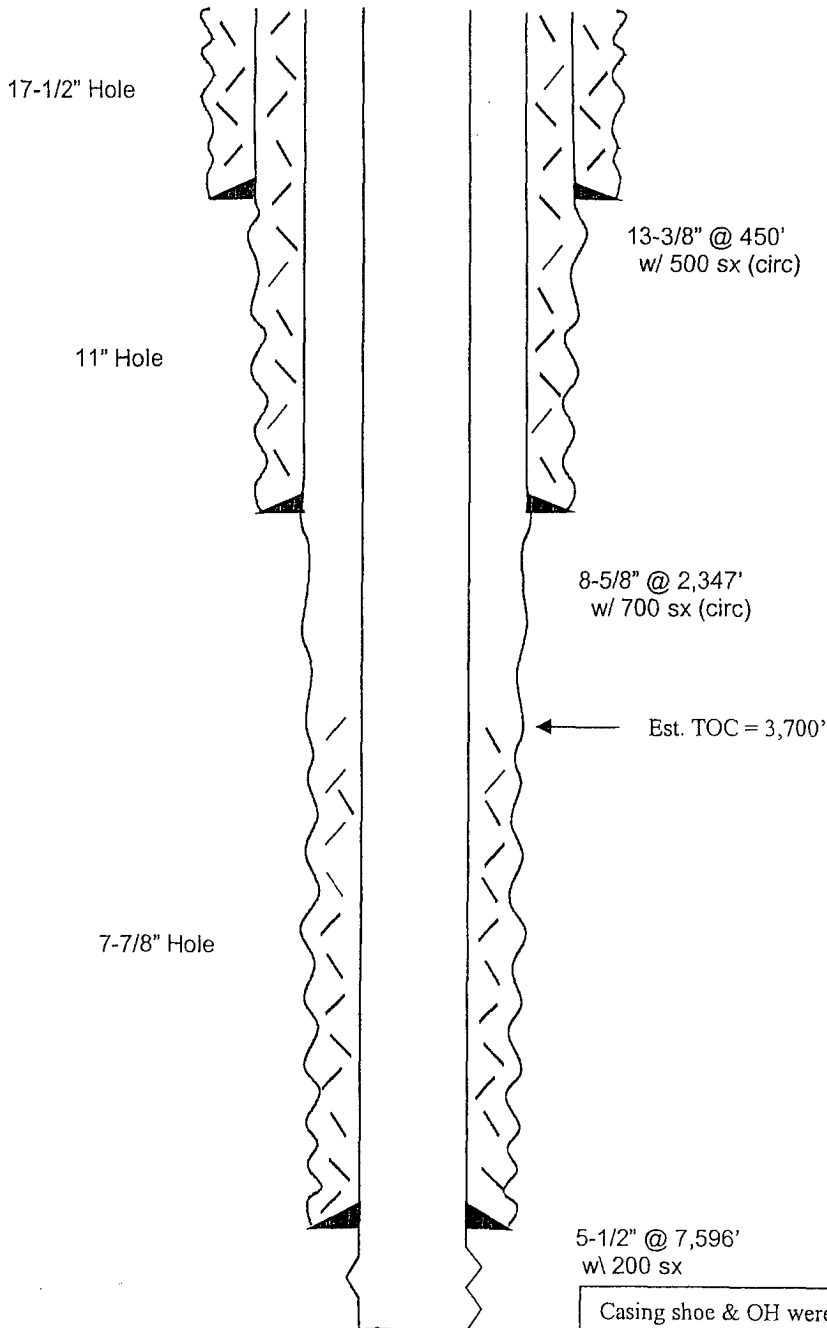
Open Hole section was Acidized with 8000 gal. of Energized acid 5/6/98

TD 7,788'

**Not to Scale**

9/25/06

DC/Moss



WELL NAME: Brannigan "ANF" Federal No. 3 FIELD: Indian Basin

LOCATION: 2,410' FNL & 2,310' FEL Sec 6-22S-24E Eddy County NM

GL: 4029' ZERO:                      KB: 4,042'

SPUD DATE: 4-03-89 COMPLETION DATE: 5-17-89

COMMENTS: Originally drilled by Hondo Oil and Gas Co.

as the Indian Basin Federal 6 No. 1

API No. 30-015-26101

#### CASING PROGRAM


13-3/8" 54.5# H40 ST&C	450'
8-5/8" 24 & 32# J55 ST&C	2,347'
5-1/2" 15.5 & 17 J55 LT&C	7,596'

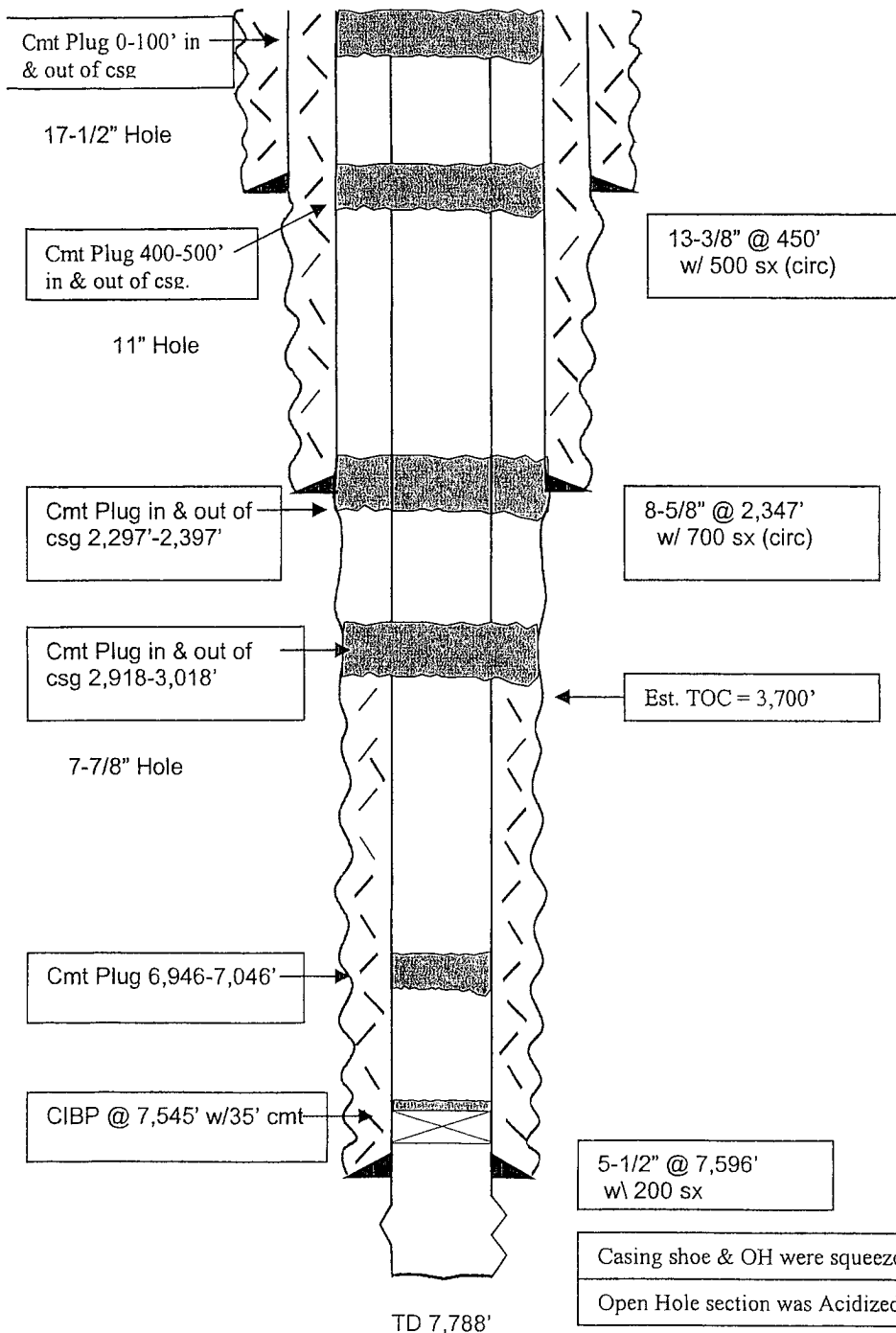
**After**

Hondo TA well  
4/30/93  
YPC TA well 9/13/94  
YPC TA well 7/13/98  
TA Expired 7-22-2000

#### Formation Tops

San Andres	866'
Glorieta	2348'
Yeso	2505'
Bone Springs	2968'
Wolfcamp	6996'
Canyon	7590'

Accepted for record  
NMOCD 



Not to Scale  
9/25/06  
DC/Moss