

UNITED STATES  
DEPARTMENT OF THE INTERIOR  
BUREAU OF LAND MANAGEMENT

FORM APPROVED  
OMB No. 1004-0137  
Expires: March 31, 2007

**SUNDRY NOTICES AND REPORTS ON WELLS**

Do not use this form for proposals to drill or to re-enter an abandoned well. Use Form 3160-3 (APD) for such proposals.

**SUBMIT IN TRIPLICATE** - Other instructions on reverse side.

1. Type of Well ☒ Oil Well ☐ Gas Well ☐ Other

2. Name of Operator  
ConocoPhillips Company

3a. Address 3b. Phone No. (include area code)  
4001 Penbrook Street Odessa TX 79762 (432)368-1217

4. Location of Well (Footage, Sec., T., R., M., or Survey Description)  
1425' FNL, 1462' FEL, SEC 33, T17SM R32E, G

5. Lease Serial No.

LC 059001

6. If Indian, Allottee or Tribe Name

7. If Unit or CA/Agreement, Name and/or No.

Nm 70987A

8. Well Name and No.

MCA UNIT #370

9. API Well No.

30-025-29852

10. Field and Pool, or Exploratory Area

MALJAMAR GRAYBURG/SA

11. County or Parish, State

LEA, NEW MEXICO

**12. CHECK APPROPRIATE BOX(ES) TO INDICATE NATURE OF NOTICE, REPORT, OR OTHER DATA**

TYPE OF SUBMISSION	TYPE OF ACTION			
<input type="checkbox"/> Notice of Intent	<input type="checkbox"/> Acidize	<input type="checkbox"/> Deepen	<input type="checkbox"/> Production (Start/Resume)	<input type="checkbox"/> Water Shut-Off
<input checked="" type="checkbox"/> Subsequent Report	<input type="checkbox"/> Alter Casing	<input type="checkbox"/> Fracture Treat	<input type="checkbox"/> Reclamation	<input type="checkbox"/> Well Integrity
<input type="checkbox"/> Final Abandonment Notice	<input type="checkbox"/> Casing Repair	<input type="checkbox"/> New Construction	<input type="checkbox"/> Recomplete	<input checked="" type="checkbox"/> Other Renew TA Status
	<input type="checkbox"/> Change Plans	<input type="checkbox"/> Plug and Abandon	<input type="checkbox"/> Temporarily Abandon	
	<input type="checkbox"/> Convert to Injection	<input type="checkbox"/> Plug Back	<input type="checkbox"/> Water Disposal	

13. Describe Proposed or Completed Operation (clearly state all pertinent details, including estimated starting date of any proposed work and approximate duration thereof. If the proposal is to deepen directionally or recomplete horizontally, give subsurface locations and measured and true vertical depths of all pertinent markers and zones. Attach the Bond under which the work will be performed or provide the Bond No. on file with BLM/BIA. Required subsequent reports shall be filed within 30 days following completion of the involved operations. If the operation results in a multiple completion or recompletion in a new interval, a Form 3160-4 shall be filed once testing has been completed. Final Abandonment Notices shall be filed only after all requirements, including reclamation, have been completed, and the operator has determined that the site is ready for final inspection.)

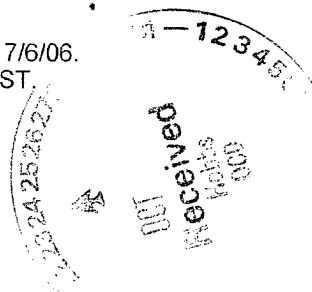
6-1-06

THIS SUNDRY IS TO REQUEST 'TA' STATUS RENEWAL.

AN ORIGINAL MIT TEST AND CHART WAS PREVIOUSLY SENT IN ON 7/6/06.  
COPIES OF MIT SUNDRY AND CHART INCLUDED WITH THIS REQUEST

APPROVED FOR 2 MONTH PERIOD

ENDING 12/31/06



14. I hereby certify that the foregoing is true and correct  
Name (Printed/Typed)

Gay Thomas

Title Regulatory Assistant

Signature

*Gay Thomas*

Date 08/10/2006

**THIS SPACE FOR FEDERAL OR STATE OFFICE USE**

Approved by

Conditions of approval, if any, are attached. Approval of this notice does not warrant or certify that the applicant holds legal or equitable title to those rights in the subject lease which would entitle the applicant to conduct operations thereon.

Title


Date

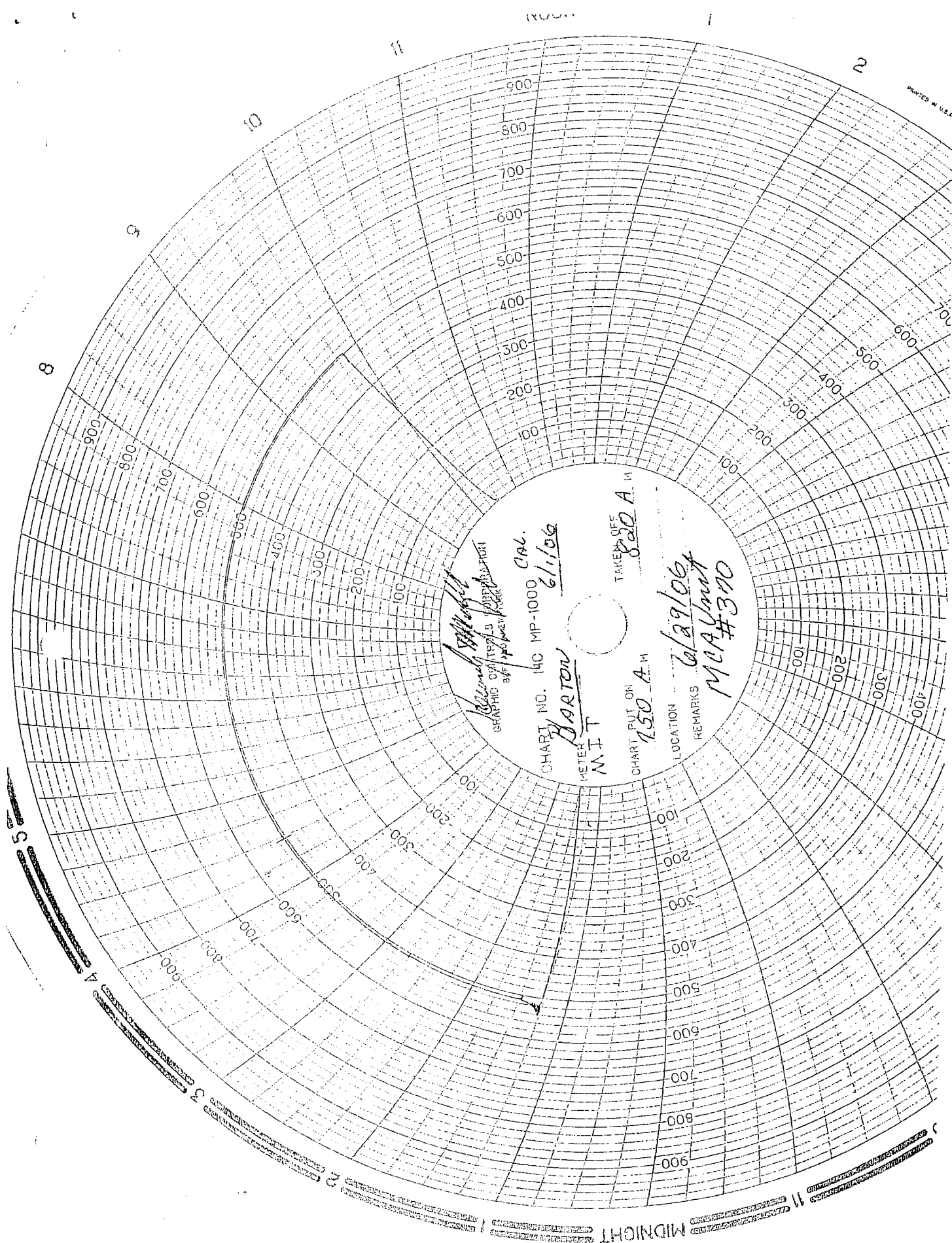
Office

Title 18 U.S.C. Section 1001 and Title 43 U.S.C. Section 1212, make it a crime for any person knowingly and willfully to make to any department or agency of the United States any false, fictitious or fraudulent statements or representations as to any matter within its jurisdiction.

(Instructions on page 2)

6WW





API # 30-025-29852  
1425' FNL + 1462' FEL, S-33 T-175 R 32E  
Unit letter G.

UNITED STATES  
DEPARTMENT OF THE INTERIOR  
BUREAU OF LAND MANAGEMENT

FORM APPROVED  
OMB No. 1064-0137  
Expires: March 31, 2007

OPERATOR'S COPY

SUNDRY NOTICES AND REPORTS ON WELLS

Do not use this form for proposals to drill or to re-enter an abandoned well. Use Form 3160-3 (APD) for such proposals.

SUBMIT IN TRIPLICATE - Other instructions on reverse side.

1. Type of Well  
☒ Oil Well ☐ Gas Well ☐ Other

2. Name of Operator  
ConocoPhillips Company

3a. Address 3b. Phone No. (include area code)  
4001 Penbrook Street Odessa TX 79762 (432)368-1217

4. Location of Well (Footage, Sec., T., R., M., or Survey Description)  
1425' FNL, 1462' FEL, SEC 33, T17S R32E, G

5. Lease Serial No.

LC 059001

6. If Indian, Allottee or Tribe Name

7. If Unit or CA/Agreement, Name and/or No.

8. Well Name and No.

MCA UNIT #370

9. API Well No.

30-025-29852

10. Field and Pool, or Exploratory Area

MALJAMAR GRAYBURG/SA

11. County or Parish, State

LEA, NEW MEXICO

12. CHECK APPROPRIATE BOX(ES) TO INDICATE NATURE OF NOTICE, REPORT, OR OTHER DATA


TYPE OF SUBMISSION	TYPE OF ACTION			
<input type="checkbox"/> Notice of Intent	<input type="checkbox"/> Acidize	<input type="checkbox"/> Deepen	<input type="checkbox"/> Production (Start/Resume)	<input type="checkbox"/> Water Shut-Off
<input checked="" type="checkbox"/> Subsequent Report	<input type="checkbox"/> Alter Casing	<input type="checkbox"/> Fracture Treat	<input type="checkbox"/> Reclamation	<input type="checkbox"/> Well Integrity
<input type="checkbox"/> Final Abandonment Notice	<input type="checkbox"/> Casing Repair	<input type="checkbox"/> New Construction	<input type="checkbox"/> Recomplete	<input checked="" type="checkbox"/> Other MIT TEST
	<input type="checkbox"/> Change Plans	<input type="checkbox"/> Plug and Abandon	<input type="checkbox"/> Temporarily Abandon	
	<input type="checkbox"/> Convert to Injection	<input type="checkbox"/> Plug Back	<input type="checkbox"/> Water Disposal	

13. Describe Proposed or Completed Operation (clearly state all pertinent details, including estimated starting date of any proposed work and approximate duration thereof. If the proposal is to deepen directionally or recomplete horizontally, give subsurface locations and measured and true vertical depths of all pertinent markers and zones. Attach the Bond under which the work will be performed or provide the Bond No. on file with BLM/BIA. Required subsequent reports shall be filed within 30 days following completion of the involved operations. If the operation results in a multiple completion or recompletion in a new interval, a Form 3160-4 shall be filed once testing has been completed. Final Abandonment Notices shall be filed only after all requirements, including reclamation, have been completed, and the operator has determined that the site is ready for final inspection.)

6-1-06

MECHANICAL INTEGRITY TEST.. CHART INCLUDED.

*This Page sent  
F.Y.I - See Comments  
on attached Sundry.  
Gay Thomas*



14. I hereby certify that the foregoing is true and correct  
Name (Printed/Typed)

Gay Thomas

Title Regulatory Assistant

Signature

*Gay Thomas*

Date

7-6-06

THIS SPACE FOR FEDERAL OR STATE OFFICE USE

Approved by

Conditions of approval, if any, are attached. Approval of this notice does not warrant or certify that the applicant holds legal or equitable title to those rights in the subject lease which would entitle the applicant to conduct operations thereon.

Title

Date

Office

Title 18 U.S.C. Section 1001 and Title 43 U.S.C. Section 1212, make it a crime for any person knowingly and willfully to make to any department or agency of the United States any false, fictitious or fraudulent statements or representations as to any matter within its jurisdiction.

(Instructions on page 2)

**SUNDRY NOTICE SPECIAL STIPULATIONS**

1. Approval is granted to T/A this well on the following conditions:
  - A. The well will be Plugged and abandoned by 12/31/06.
  - B. The operator will provide this office with a list of all of their wells in Lea and Eddy counties, NM that are T/A'd or shut in on BLM leases, together with their planned actions for these wells and a time frame for these actions. This list will be a list of BLM lease wells exclusively. The purpose of this list being to form a basis for discussions of time frames to bring wells in compliance.

**Engineering**  
**can be reached at 505-706-2779 for any variances that might be necessary.**