

DISTRICT I  
P. O. Box 1980  
Hobbs, NM 88241-1980

State of New Mexico  
Energy, Minerals, and Natural Resources Department

Form C-102  
Revised 02-10-94  
Instructions on back

DISTRICT II  
P. O. Drawer DD  
Artesia, NM 88211-0719

**OIL CONSERVATION DIVISION**  
P. O. Box 2088  
Santa Fe, New Mexico 87504-2088

Submit to the Appropriate  
District Office  
State Lease - 4 copies  
Fee Lease - 3 copies

☐ AMENDED REPORT

DISTRICT III  
1000 Rio Brazos Rd.  
Aztec, NM 87410

DISTRICT IV  
P. O. Box 2088  
Santa Fe, NM 87507-2088

**WELL LOCATION AND ACREAGE DEDICATION PLAT**

1 API Number <b>30-025-34734</b>		2 Pool Code <b>33223 33230</b>		3 Pool Name <b>House, Blinebry South</b>	
4 Property Code <b>24991</b>		5 Property Name <b>PICAYUNE</b>			6 Well Number <b>1</b>
7 OGRID No. <b>3659</b>		8 Operator Name <b>CAPATAZ OPERATING, INC.</b>			9 Elevation <b>3575'</b>

**" SURFACE LOCATION**

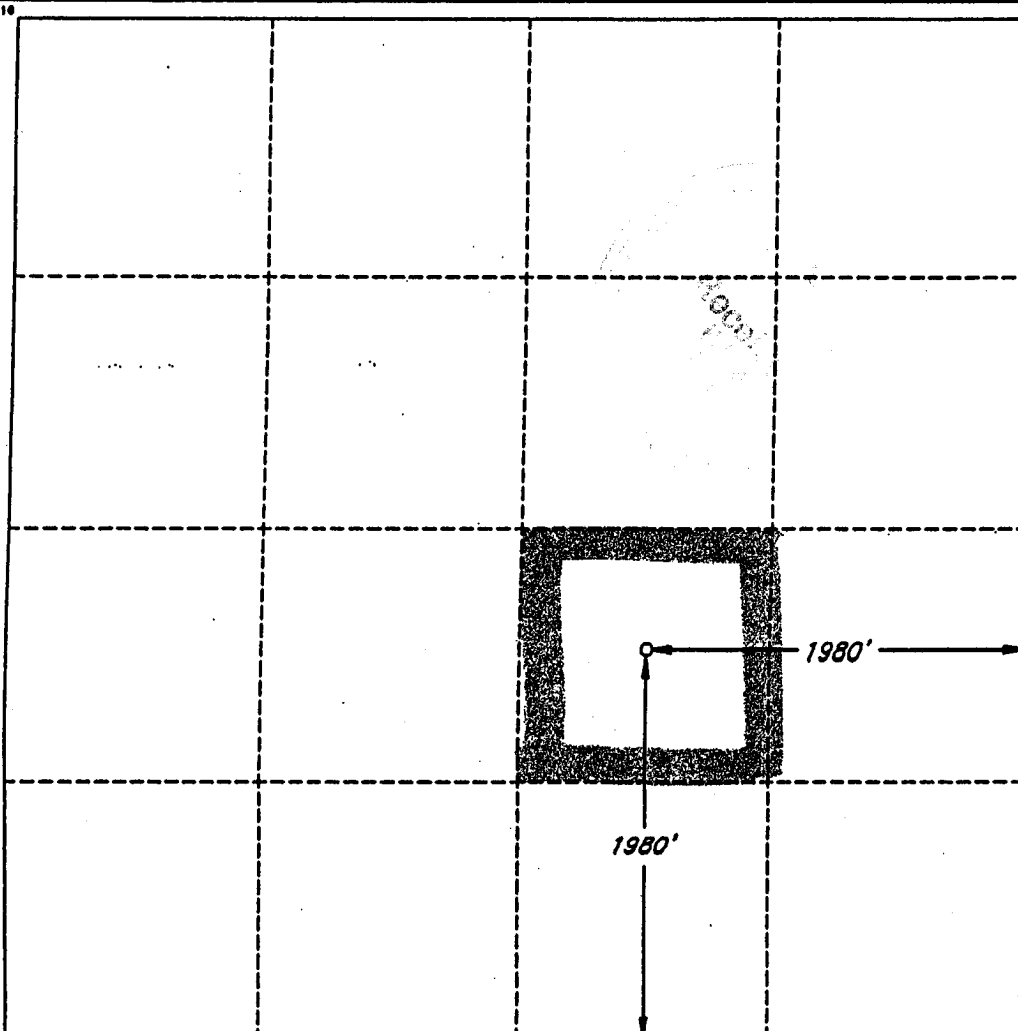
UL or lot no.	Section	Township	Range	Lot Ida	Feet from the	North/South line	Feet from the	East/West line	County
J	11	20 SOUTH	38 EAST, N.M.P.M.		1980'	SOUTH	1980'	EAST	LEA

**"BOTTOM HOLE LOCATION IF DIFFERENT FROM SURFACE**

UL or lot no.	Section	Township	Range	Lot Ida	Feet from the	North/South line	Feet from the	East/West line	County

12 Dedicated Acres    13 Joint or Infill    14 Consolidation Code    15 Order No.

NO ALLOWABLE WELL BE ASSIGNED TO THIS COMPLETION UNTIL ALL INTERESTS HAVE BEEN CONSOLIDATED OR A NON-STANDARD UNIT HAS BEEN APPROVED BY THE DIVISION



**OPERATOR CERTIFICATION**

I hereby certify that the information contained herein is true and complete to the best of my knowledge and belief.

Signature

**H Scott Davis**

Printed Name

**Agent**

Title

**10/13/99**

Date

**SURVEYOR CERTIFICATION**

I hereby certify that the well location shown on this plat was plotted from field notes of actual surveys made by me or under my supervision, and that the same is true and correct to the best of my belief.

Date of Survey

**OCTOBER 6, 1999**

Signature and Seal of Professional Surveyor

*[Signature]*  
Certificate No. **10-12-19**

**V. E. BEZNER** R.P.S. #7920

JOB #65574 / 70 SE / V.H.B.

DISTRICT I  
P. O. Box 1980  
Hobbs, NM 88241-1980

State of New Mexico  
Energy, Minerals, and Natural Resources Department

Form C-102  
Revised 02-10-94  
Instructions on back

DISTRICT II  
P. O. Drawer DD  
Artesia, NM 88211-0719

Submit to the Appropriate  
District Office  
State Lease - 4 copies  
Fee Lease - 3 copies

DISTRICT III  
1000 Rio Brazos Rd.  
Aztec, NM 87410

**OIL CONSERVATION DIVISION**  
P. O. Box 2088  
Santa Fe, New Mexico 87504-2088

☐ AMENDED REPORT

DISTRICT IV  
P. O. Box 2088  
Santa Fe, NM 87507-2088

**WELL LOCATION AND ACREAGE DEDICATION PLAT**

1 API Number <b>30-025-34734</b>		2 Pool Code <b>78760</b>		3 Pool Name <b>House Tubb</b>			
4 Property Code <b>24991</b>		5 Property Name <b>PICAYUNE</b>				6 Well Number <b>1</b>	
7 OGRID No. <b>3659</b>		8 Operator Name <b>CAPATAZ OPERATING, INC.</b>				9 Elevation <b>3575'</b>	

**" SURFACE LOCATION**

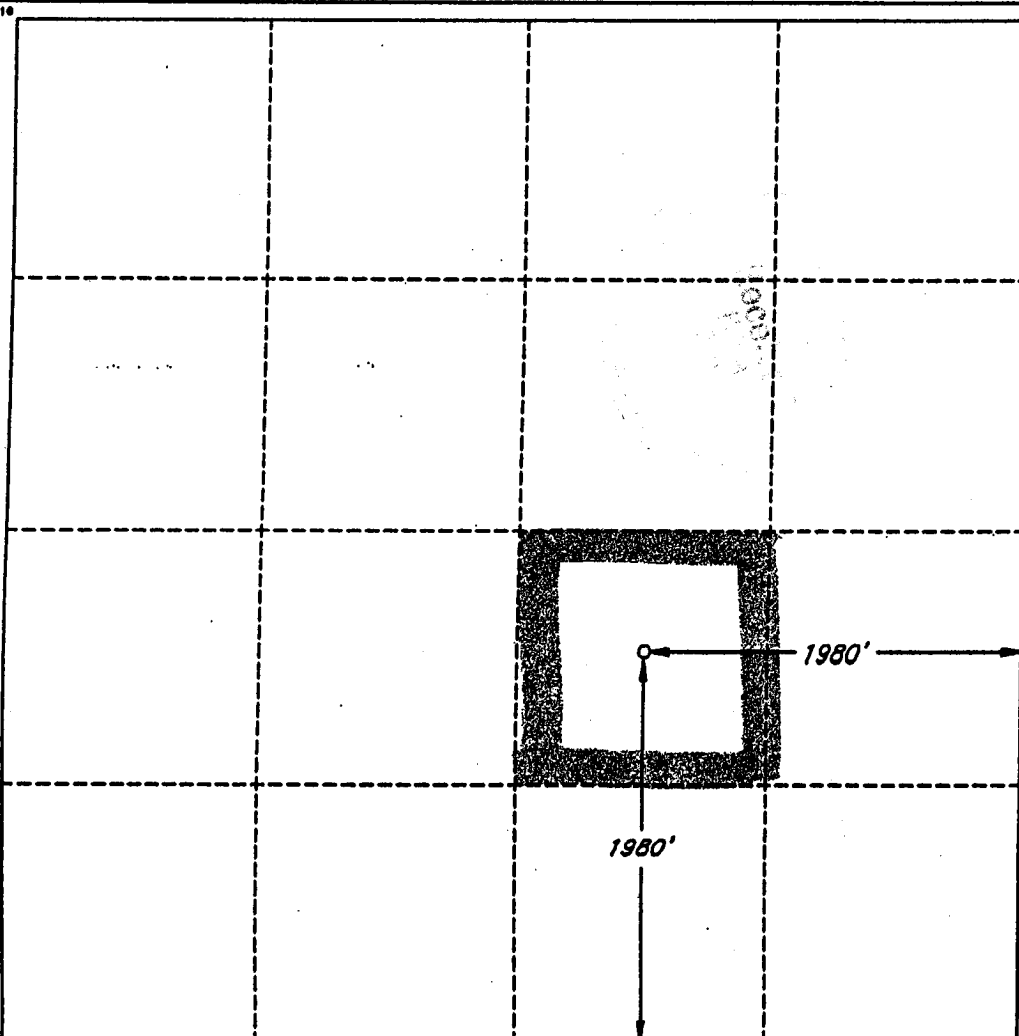
UL or lot no.	Section	Township	Range	Lot Ida	Feet from the	North/South line	Feet from the	East/West line	County
<b>J</b>	<b>11</b>	<b>20 SOUTH</b>	<b>38 EAST, N.M.P.M.</b>		<b>1980'</b>	<b>SOUTH</b>	<b>1980'</b>	<b>EAST</b>	<b>LEA</b>

**"BOTTOM HOLE LOCATION IF DIFFERENT FROM SURFACE**

UL or lot no.	Section	Township	Range	Lot Ida	Feet from the	North/South line	Feet from the	East/West line	County

12 Dedicated Acres    13 Joint or Infill    14 Consolidation Code    15 Order No.

NO ALLOWABLE WELL BE ASSIGNED TO THIS COMPLETION UNTIL ALL INTERESTS HAVE BEEN CONSOLIDATED OR A NON-STANDARD UNIT HAS BEEN APPROVED BY THE DIVISION



**OPERATOR CERTIFICATION**

I hereby certify that the information contained herein is true and complete to the best of my knowledge and belief.

Signature

**H Scott Davis**

Printed Name

**Agent**

Title

**10/13/99**

Date

**SURVEYOR CERTIFICATION**

I hereby certify that the well location shown on this plat was plotted from field notes of actual surveys made by me or under my supervision, and that the same is true and correct to the best of my belief.

Date of Survey

**OCTOBER 6, 1999**

Signature and Seal of Professional Surveyor

**V. E. BEZNER**  
10-12-99

Certificate No.

**V. E. BEZNER R.P.S. #7920**

**JOB #65574 / 70 SE / V.H.B.**

DISTRICT I  
P. O. Box 1980  
Hobbs, NM 88241-1980

State of New Mexico  
Energy, Minerals, and Natural Resources Department

Form C-102  
Revised 02-10-94  
Instructions on back

DISTRICT II  
P. O. Drawer DD  
Artesia, NM 88211-0719

## OIL CONSERVATION DIVISION

P. O. Box 2088  
Santa Fe, New Mexico 87504-2088

Submit to the Appropriate  
District Office  
State Lease - 4 copies  
Fee Lease - 3 copies

☐ AMENDED REPORT

DISTRICT III  
1000 Rio Brazos Rd.  
Aztec, NM 87410

DISTRICT IV  
P. O. Box 2088  
Santa Fe, NM 87507-2088

### WELL LOCATION AND ACREAGE DEDICATION PLAT

1 API Number <b>30-025-34734</b>		2 Pool Code <b>33250</b>		3 Pool Name <b>House, Drinkard</b>	
4 Property Code <b>24991</b>		5 Property Name <b>PICAYUNE</b>			6 Well Number <b>1</b>
7 OGRID No. <b>3659</b>		8 Operator Name <b>CAPATAZ OPERATING, INC.</b>			9 Elevation <b>3575'</b>

#### \* SURFACE LOCATION

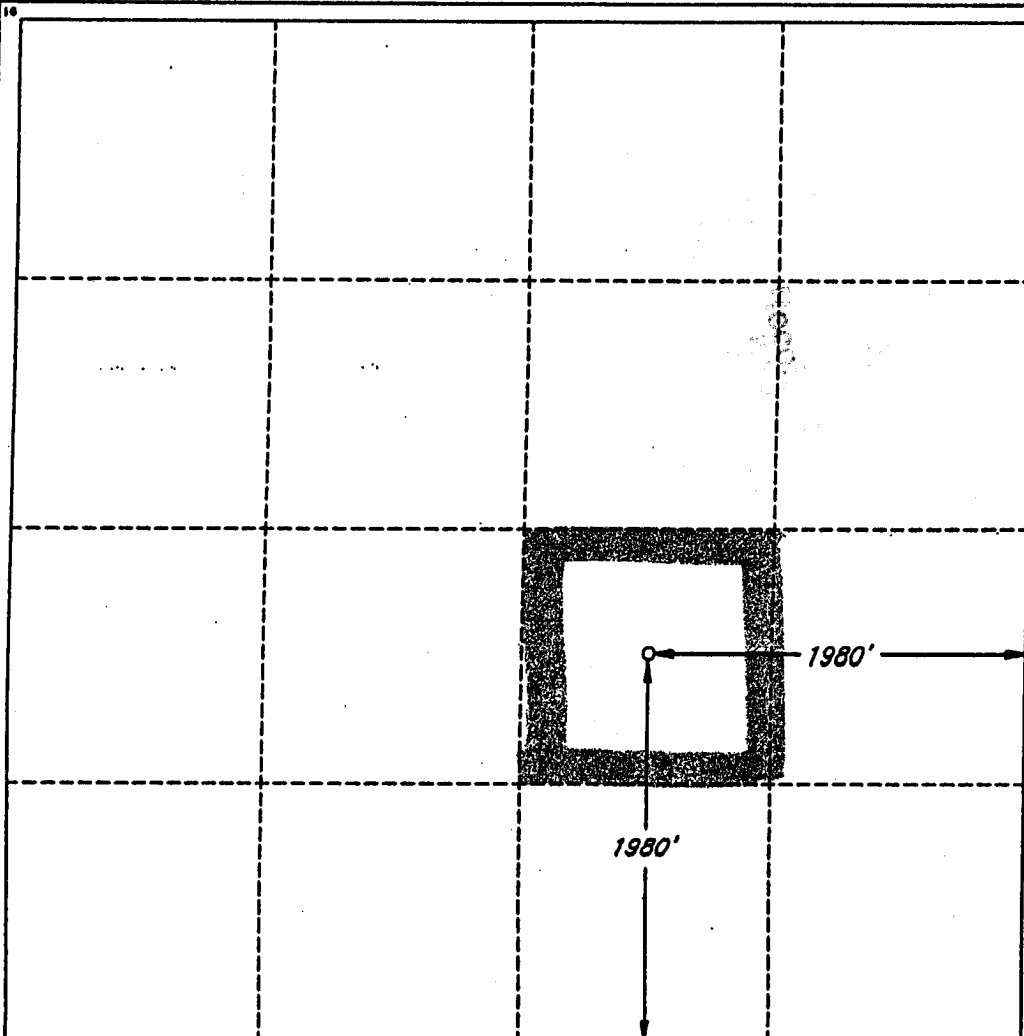
UL or lot no.	Section	Township	Range	Lot Ida	Feet from the	North/South line	Feet from the	East/West line	County
J	11	20 SOUTH	38 EAST, N.M.P.M.		1980'	SOUTH	1980'	EAST	LEA

#### "BOTTOM HOLE LOCATION IF DIFFERENT FROM SURFACE

UL or lot no.	Section	Township	Range	Lot Ida	Feet from the	North/South line	Feet from the	East/West line	County

12 Dedicated Acres    13 Joint or Infill    14 Consolidation Code    15 Order No.

NO ALLOWABLE WELL BE ASSIGNED TO THIS COMPLETION UNTIL ALL INTERESTS HAVE BEEN CONSOLIDATED OR A NON-STANDARD UNIT HAS BEEN APPROVED BY THE DIVISION



#### OPERATOR CERTIFICATION

I hereby certify that the information contained herein is true and complete to the best of my knowledge and belief.

Signature

**H Scott Davis**

Printed Name

**Agent**

Title

**10/13/99**

Date

#### SURVEYOR CERTIFICATION

I hereby certify that the well location shown on this plat was plotted from field notes of actual surveys made by me or under my supervision, and that the same is true and correct to the best of my belief.

Date of Survey

**OCTOBER 6, 1999**

Signature and Seal of Professional Surveyor

**V. E. BEZNER** 10-12-99

Certificate No.

**V. E. BEZNER R.P.S. #7920**

**JOB #65574 / 70 SE / V.H.B.**