

Submit 3 Copies To Appropriate District Office
District I
1625 N. French Dr., Hobbs, NM 88240
District II
1301 W. Grand Ave., Artesia, NM 88210
District III
1000 Rio Brazos Rd., Aztec, NM 87410
District IV
1220 S. St. Francis Dr., Santa Fe, NM 87505

State of New Mexico
Energy, Minerals and Natural Resources

Form C-103
May 27, 2004

OIL CONSERVATION DIVISION
1220 South St. Francis Dr.
Santa Fe, NM 87505

SUNDRY NOTICES AND REPORTS ON WELLS (DO NOT USE THIS FORM FOR PROPOSALS TO DRILL OR TO DEEPEN OR PLUG BACK TO A DIFFERENT RESERVOIR. USE "APPLICATION FOR PERMIT" (FORM C-101) FOR SUCH PROPOSALS.)		WELL API NO. 30-025-34634
1. Type of Well: Oil Well <input checked="" type="checkbox"/> Gas Well <input type="checkbox"/> Other <input type="checkbox"/>		5. Indicate Type of Lease STATE <input type="checkbox"/> FEE <input type="checkbox"/>
2. Name of Operator Capataz Operating, Inc.		6. State Oil & Gas Lease No.
3. Address of Operator P.O. Box 10549 Midland, TX 79702		7. Lease Name or Unit Agreement Name PALL MALL
4. Well Location Unit Letter <u>A</u> : <u>660</u> feet from the <u>North</u> line and <u>660</u> feet from the <u>East</u> line Section <u>14</u> Township <u>20S</u> Range <u>38E</u> NMPM County <u>Lea</u>		8. Well Number <u>1</u>
11. Elevation (Show whether DR, RKB, RT, GR, etc.) 3575' GR		9. OGRID Number 03659
Pit or Below-grade Tank Application <input type="checkbox"/> or Closure <input type="checkbox"/>		10. Pool name or Wildcat BlinebryO&G, House;Tubb,HDrinkard,HABO
Pit type _____ Depth to Groundwater _____ Distance from nearest fresh water well _____ Distance from nearest surface water _____		
Pit Liner Thickness: _____ mil Below-Grade Tank: Volume _____ bbls; Construction Material _____		

12. Check Appropriate Box to Indicate Nature of Notice, Report or Other Data

NOTICE OF INTENTION TO:

PERFORM REMEDIAL WORK ☐ PLUG AND ABANDON ☐
TEMPORARILY ABANDON ☐ CHANGE PLANS ☐
PULL OR ALTER CASING ☐ MULTIPLE COMPL ☐

OTHER: ☐

SUBSEQUENT REPORT OF:

REMEDIAL WORK ☐ ALTERING CASING ☐
COMMENCE DRILLING OPNS. ☐ P AND A ☐
CASING/CEMENT JOB ☐

OTHER: DHC Blinebry, Tubb, Drinkard, Abo ☒

13. Describe proposed or completed operations. (Clearly state all pertinent details, and give pertinent dates, including estimated date of starting any proposed work). SEE RULE 1103. For Multiple Completions: Attach wellbore diagram of proposed completion or recompletion.

Per R-11363

Pool Names: Blinebry O&G (06660), House; Tubb (78760), House; Drinkard (33250) & House; Abo (33210)
BLINEBRY 5923-26,32-36,73-81,93-98,6000-05,17-45 & 6075-89' 1 jspf
TUBB 6696-6708,6720-32 & 6736-48'
DRINKARD 6960-64,70-74,77-85,91-94,96-7006,9-12,15-20,22-26 & 7032-52' 1 jspf
ABO 7277-7428 & 7562-7640'

The allocation method will be as follows: Test 8 BO x 76 MCF x 12 BW

	Oil Alloc%	Gas Alloc%	Wtr Alloc%
Blinebry	2 25	66 87	3 25
Tubb	5 63	4 5	1 8
Drinkard	1 12	6 8	8 67
Abo	0 0	0 0	0 0
	8 100	76 100	12 100

Downhole commingling will not reduce the value of the pools.
Ownership is the same for each of these pools.

DHC Order No. HOB-0174

I hereby certify that the information above is true and complete to the best of my knowledge and belief. I further certify that any pit or below-grade tank has been/will be constructed or closed according to NMOCD guidelines ☐, a general permit ☐ or an (attached) alternative OCD-approved plan ☐.

SIGNATURE _____ TITLE Agent DATE 07/26/2006

Type or print name H. Scott Davis
For State Use Only

E-mail address: Capataz1@sbcglobal.net Telephone No. (432)620-8820

APPROVED BY: Hayward Wink OC FIELD REPRESENTATIVE II/STAFF MANAGER NOV 22 2006
Conditions of Approval (if any): TITLE DATE

DISTRICT I
P.O. Box 1880, Hobbs, NM 88241-1880

DISTRICT II
P.O. Drawer DD, Artesia, NM 88211-0719

DISTRICT III
1000 Rio Brazos Rd., Aztec, NM 87410

DISTRICT IV
P.O. BOX 2088, SANTA FE, N.M. 87504-2088

State of New Mexico
Energy, Minerals and Natural Resources Department

Form C-102
Revised February 10, 1994
Submit to Appropriate District Office
State Lease - 4 Copies
Fee Lease - 3 Copies

OIL CONSERVATION DIVISION

P.O. Box 2088
Santa Fe, New Mexico 87504-2088

☐ AMENDED REPORT

WELL LOCATION AND ACREAGE DEDICATION PLAT

API Number 30-025-34634	Pool Code 26660	Pool Name Blinebry Oil & Gas (Oil)
Property Code 24645	Property Name PALL MALL	Well Number 1
GRID No. 3659	Operator Name CAPATAZ OPERATING INC.	Elevation 3575

Surface Location

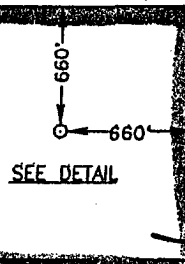
UL or lot No. A	Section 14	Township 20 S	Range 38 E	Lot Idn	Feet from the 660	North/South line NORTH	Feet from the 660	East/West line EAST	County LEA
--------------------	---------------	------------------	---------------	---------	----------------------	---------------------------	----------------------	------------------------	---------------

Bottom Hole Location If Different From Surface

UL or lot No.	Section	Township	Range	Lot Idn	Feet from the	North/South line	Feet from the	East/West line	County
Dedicated Acres 40	Joint or Infill	Consolidation Code	Order No.						

NO ALLOWABLE WILL BE ASSIGNED TO THIS COMPLETION UNTIL ALL INTERESTS HAVE BEEN CONSOLIDATED
OR A NON-STANDARD UNIT HAS BEEN APPROVED BY THE DIVISION

3573.2' 3568.3'
[O]
3576.5' 3574.0'
DETAIL



OPERATOR CERTIFICATION

I hereby certify the the information
contained herein is true and complete to the
best of my knowledge and belief.

Signature
H Scott Davis
Printed Name
Agent
Title
4/9/99
Date

SURVEYOR CERTIFICATION

I hereby certify that the well location shown
on this plat was plotted from field notes of
actual surveys made by me or under my
supervision, and that the same is true and
correct to the best of my belief.

April 6, 1999

Date Surveyed
Signature
Professional Surveyor
NEW MEXICO
4-07-99
49-11-02

DMCC
No. RONALD EIDSON 3239
CARNELSON 12641
McDONALD 12185

DISTRICT I
P.O. Box 1980, Hobbs, NM 88241-1980

State of New Mexico
Energy, Minerals and Natural Resources Department

Form C-102
Revised February 10, 1994
Submit to Appropriate District Office
State Lease - 4 Copies
Fee Lease - 3 Copies

DISTRICT II
P.O. Drawer DD, Artesia, NM 88211-0719

DISTRICT III
1000 Rio Brazos Rd., Aztec, NM 87410

DISTRICT IV
P.O. BOX 2088, SANTA FE, N.M. 87504-2088

OIL CONSERVATION DIVISION

P.O. Box 2088
Santa Fe, New Mexico 87504-2088

☐ AMENDED REPORT

WELL LOCATION AND ACREAGE DEDICATION PLAT

API Number 30-025-34634	Pool Code 78760	Pool Name House Tubb
Property Code 24645	Property Name PALL MALL	Well Number 1
OGRID No. 3659	Operator Name CAPATAZ OPERATING INC.	Elevation 3575

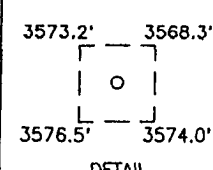
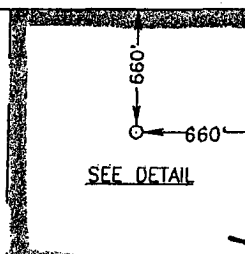
Surface Location

UL or lot No. A	Section 14	Township 20 S	Range 38 E	Lot Idn	Feet from the 660	North/South line NORTH	Feet from the 660	East/West line EAST	County LEA
--------------------	---------------	------------------	---------------	---------	----------------------	---------------------------	----------------------	------------------------	---------------

Bottom Hole Location If Different From Surface

UL or lot No.	Section	Township	Range	Lot Idn	Feet from the	North/South line	Feet from the	East/West line	County
Dedicated Acres 40	Joint or Infill	Consolidation Code	Order No.						

NO ALLOWABLE WILL BE ASSIGNED TO THIS COMPLETION UNTIL ALL INTERESTS HAVE BEEN CONSOLIDATED
OR A NON-STANDARD UNIT HAS BEEN APPROVED BY THE DIVISION

		OPERATOR CERTIFICATION I hereby certify the the information contained herein is true and complete to the best of my knowledge and belief. Signature H Scott Davis Printed Name Agent Title 4/9/99 Date
		SURVEYOR CERTIFICATION I hereby certify that the well location shown on this plat was plotted from field notes of actual surveys made by me or under my supervision, and that the same is true and correct to the best of my belief. April 6, 1999 Date Surveyed Signature of Surveyor Professional Surveyor NEW MEXICO RONALD E. McDONALD 4-07-99 49-11-02 Certificate No. RONALD E. McDONALD 3239 CARNEDSON 12641 McDONALD 12185

DISTRICT I
P.O. Box 1980, Hobbs, NM 88241-1980

State of New Mexico
Energy, Minerals and Natural Resources Department

Form C-102
Revised February 10, 1994
Submit to Appropriate District Office
State Lease - 4 Copies
Fee Lease - 3 Copies

DISTRICT II
P.O. Drawer DD, Artesia, NM 88211-0719

DISTRICT III
1000 Rio Brazos Rd., Aztec, NM 87410

DISTRICT IV
P.O. BOX 2088, SANTA FE, N.M. 87504-2088

OIL CONSERVATION DIVISION

P.O. Box 2088
Santa Fe, New Mexico 87504-2088

☐ AMENDED REPORT

WELL LOCATION AND ACREAGE DEDICATION PLAT

API Number 30-025-34634	Pool Code 33250	Pool Name House (Drinkard)
Property Code 24645	Property Name PALL MALL	Well Number 1
OGRID No. 3659	Operator Name CAPATAZ OPERATING INC.	Elevation 3575

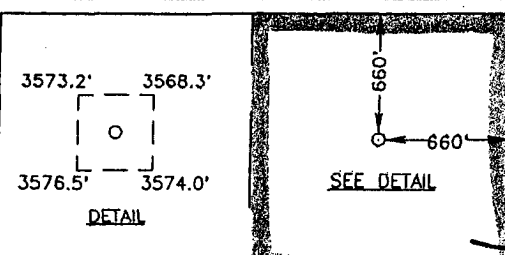

Surface Location

UL or lot No. A	Section 14	Township 20 S	Range 38 E	Lot Idn	Feet from the 660	North/South line NORTH	Feet from the 660	East/West line EAST	County LEA
--------------------	---------------	------------------	---------------	---------	----------------------	---------------------------	----------------------	------------------------	---------------

Bottom Hole Location If Different From Surface

UL or lot No.	Section	Township	Range	Lot Idn	Feet from the	North/South line	Feet from the	East/West line	County
Dedicated Acres 40	Joint or Infill	Consolidation Code	Order No.						

NO ALLOWABLE WILL BE ASSIGNED TO THIS COMPLETION UNTIL ALL INTERESTS HAVE BEEN CONSOLIDATED
OR A NON-STANDARD UNIT HAS BEEN APPROVED BY THE DIVISION

	OPERATOR CERTIFICATION I hereby certify the the information contained herein is true and complete to the best of my knowledge and belief.  Signature H Scott Davis Printed Name Agent Title 4/9/99 Date
	SURVEYOR CERTIFICATION I hereby certify that the well location shown on this plat was plotted from field notes of actual surveys made by me or under my supervision, and that the same is true and correct to the best of my belief. April 6, 1999 Date Surveyed Signature of Surveyor Professional Surveyor NEW MEXICO RONALD EIDSON 4-07-99 49-11-02788 Certificate No. RONALD EIDSON 3239 CARNEIDSON 12641 MCDONALD 12185