

District I
1625 N. French Dr., Hobbs, NM 88240
District II
1301 W. Grand Avenue, Artesia, NM 88210
District III
1000 Rio Brazos Rd., Aztec, NM 87410
District IV
1220 S. St. Francis Dr., Santa Fe, NM 87505

State of New Mexico
Energy, Minerals & Natural Resources Department
OIL CONSERVATION DIVISION
1220 South St. Francis Dr.
Santa Fe, NM 87505

Form C-102
Revised June 10, 2003
Submit to Appropriate District Office
State Lease - 4 Copies
Fee Lease - 3 Copies

☐ AMENDED REPORT

WELL LOCATION AND ACREAGE DEDICATION PLAT

| | | |
|---|---|------------------------------------|
| ¹ API Number 30-025-37765 | ² Pool Code 97550 | ³ Pool Name |
| ⁴ Property Code 34551 | ⁵ Property Name Fender State Unit | ⁶ Well Number 2 |
| ⁷ OGRID No. 025575 | ⁸ Operator Name Yates Petroleum Corporation | ⁹ Elevation 4368' GR |

¹⁰ Surface Location


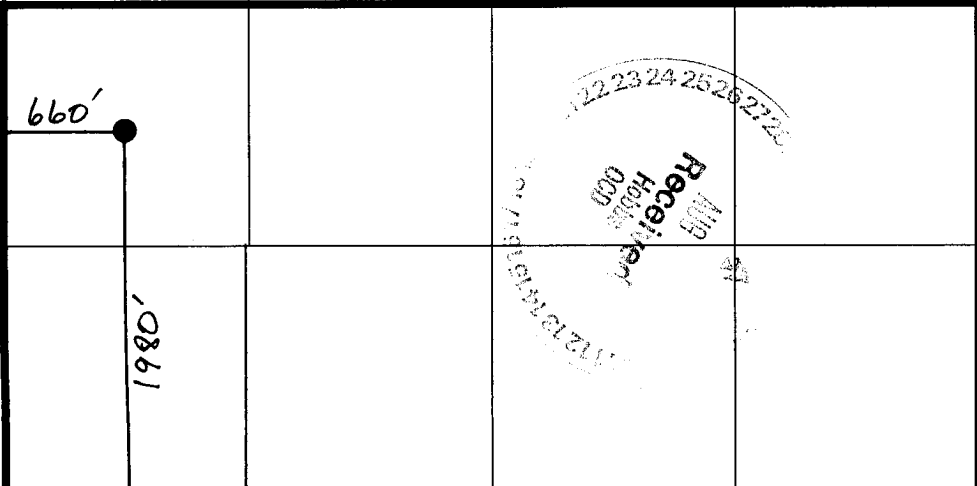
| | | | | | | | | | |
|--------------------|---------------|-----------------|--------------|--------------|-----------------------|---------------------------|----------------------|------------------------|---------------|
| UL or lot no. L | Section 17 | Township 10S | Range 32E | Lot Idn L | Feet from the 1980 | North/South line South | Feet from the 660 | East/West line West | County Lea |
|--------------------|---------------|-----------------|--------------|--------------|-----------------------|---------------------------|----------------------|------------------------|---------------|

¹¹ Bottom Hole Location If Different From Surface

| | | | | | | | | | |
|---------------|---------|----------|-------|---------|---------------|------------------|---------------|----------------|--------|
| UL or lot no. | Section | Township | Range | Lot Idn | Feet from the | North/South line | Feet from the | East/West line | County |
|---------------|---------|----------|-------|---------|---------------|------------------|---------------|----------------|--------|

| | | | |
|--------------------------------------|-------------------------------|----------------------------------|-------------------------|
| ¹² Dedicated Acres 320 | ¹³ Joint or Infill | ¹⁴ Consolidation Code | ¹⁵ Order No. |
|--------------------------------------|-------------------------------|----------------------------------|-------------------------|

NO ALLOWABLE WILL BE ASSIGNED TO THIS COMPLETION UNTIL ALL INTERESTS HAVE BEEN CONSOLIDATED OR A NON-STANDARD UNIT HAS BEEN APPROVED BY THE DIVISION

| | | | | |
|---|--|--|--|--|
| ¹⁶ | | | | ¹⁷ OPERATOR CERTIFICATION I hereby certify that the information contained herein is true and complete to the best of my knowledge and belief.  Signature Stormi Davis Printed Name Regulatory Compliance Technician Title and E-mail Address stormid@ypcnm.com Date 8-1-06 |
|  | | | | ¹⁸ SURVEYOR CERTIFICATION I hereby certify that the well location shown on this plat was plotted from field notes of actual surveys made by me or under my supervision, and that the same is true and correct to the best of my belief. Date of Survey Signature and Seal of Professional Surveyor: Certificate Number |

District I
1625 N. French Dr., Hobbs, NM 88240
District II
1301 W. Grand Avenue, Artesia, NM 88210
District III
1000 Rio Brazos Rd., Aztec, NM 87410
District IV
1220 S. St. Francis Dr., Santa Fe, NM 87505

State of New Mexico
Energy, Minerals & Natural Resources Department
OIL CONSERVATION DIVISION
1220 South St. Francis Dr.
Santa Fe, NM 87505

Form C-102
Revised June 10, 2003
Submit to Appropriate District Office
State Lease - 4 Copies
Fee Lease - 3 Copies

☐ AMENDED REPORT

WELL LOCATION AND ACREAGE DEDICATION PLAT

| | | |
|---|---|---|
| ¹ API Number 30-025-37765 | ² Pool Code 97570 | ³ Pool Name Wildcat Atoka |
| ⁴ Property Code 34551 | ⁵ Property Name Fender State Unit | ⁶ Well Number 2 |
| ⁷ OGRID No. 025575 | ⁸ Operator Name Yates Petroleum Corporation | ⁹ Elevation 4368' GR |

¹⁰ Surface Location


| | | | | | | | | | |
|--------------------|---------------|-----------------|--------------|--------------|-----------------------|---------------------------|----------------------|------------------------|---------------|
| UL or lot no. L | Section 17 | Township 10S | Range 32E | Lot Idn L | Feet from the 1980 | North/South line South | Feet from the 660 | East/West line West | County Lea |
|--------------------|---------------|-----------------|--------------|--------------|-----------------------|---------------------------|----------------------|------------------------|---------------|

¹¹ Bottom Hole Location If Different From Surface

| | | | | | | | | | |
|---------------|---------|----------|-------|---------|---------------|------------------|---------------|----------------|--------|
| UL or lot no. | Section | Township | Range | Lot Idn | Feet from the | North/South line | Feet from the | East/West line | County |
|---------------|---------|----------|-------|---------|---------------|------------------|---------------|----------------|--------|

| | | | |
|--------------------------------------|-------------------------------|----------------------------------|-------------------------|
| ¹² Dedicated Acres 320 | ¹³ Joint or Infill | ¹⁴ Consolidation Code | ¹⁵ Order No. |
|--------------------------------------|-------------------------------|----------------------------------|-------------------------|

NO ALLOWABLE WILL BE ASSIGNED TO THIS COMPLETION UNTIL ALL INTERESTS HAVE BEEN CONSOLIDATED OR A NON-STANDARD UNIT HAS BEEN APPROVED BY THE DIVISION

| | | | | |
|---------------|--|--|--|--|
| ¹⁶ | | | | ¹⁷ OPERATOR CERTIFICATION I hereby certify that the information contained herein is true and complete to the best of my knowledge and belief.  Signature Stormi Davis Printed Name Regulatory Compliance Technician Title and E-mail Address stormid@ypcnm.com Date 8-1-06 |
| | | | | ¹⁸ SURVEYOR CERTIFICATION I hereby certify that the well location shown on this plat was plotted from field notes of actual surveys made by me or under my supervision, and that the same is true and correct to the best of my belief. Date of Survey Signature and Seal of Professional Surveyor: Certificate Number |

