



District I  
1625 N. French Dr., Hobbs, NM 88240  
District II  
1301 W. Grand Avenue, Artesia, NM 88210  
District III  
1000 Rio Brazos Rd., Aztec, NM 87410  
District IV  
1220 S. St. Francis Dr., Santa Fe, NM 87505

State of New Mexico  
Energy, Minerals & Natural Resources Department  
OIL CONSERVATION DIVISION  
1220 South St. Francis Dr.  
Santa Fe, NM 87505

Form C-102  
Revised October 12, 2005  
Submit to Appropriate District Office  
State Lease - 4 Copies  
Fee Lease - 3 Copies

☐ AMENDED REPORT

WELL LOCATION AND ACREAGE DEDICATION PLAT

<sup>1</sup> API Number	<sup>2</sup> Pool Code	<sup>3</sup> Pool Name Wildcat Mississippian
<sup>4</sup> Property Code	<sup>5</sup> Property Name PATSY STATE UNIT	<sup>6</sup> Well Number 4
<sup>7</sup> OGRID No. 025575	<sup>8</sup> Operator Name YATES PETROLEUM CORPORATION	<sup>9</sup> Elevation 4457

<sup>10</sup> Surface Location

UL or lot no. M	Section 2	Township 12S	Range 31E	Lot Idn	Feet from the 660	North/South line SOUTH	Feet from the 660	East/West line WEST	County CHAVES
--------------------	--------------	-----------------	--------------	---------	----------------------	---------------------------	----------------------	------------------------	------------------

<sup>11</sup> Bottom Hole Location If Different From Surface

UL or lot no.	Section	Township	Range	Lot Idn	Feet from the	North/South line	Feet from the	East/West line	County
---------------	---------	----------	-------	---------	---------------	------------------	---------------	----------------	--------

<sup>12</sup> Dedicated Acres 320 W/2	<sup>13</sup> Joint or Infill	<sup>14</sup> Consolidation Code	<sup>15</sup> Order No.
--	-------------------------------	----------------------------------	-------------------------

No allowable will be assigned to this completion until all interests have been consolidated or a non-standard unit has been approved by the division.

VA-2124				<p><sup>17</sup> <b>OPERATOR CERTIFICATION</b> I hereby certify that the information contained herein is true and complete to the best of my knowledge and belief, and that this organization either owns a working interest or unleased mineral interest in the land including the proposed bottom hole location or has a right to drill this well at this location pursuant to a contract with an owner of such a mineral or working interest, or to a voluntary pooling agreement or a compulsory pooling order heretofore entered by the division.</p> <p><u>Debbie L. Caffall</u> 1/23/2007 Signature Date</p> <p>Debbie L. Caffall Printed Name</p> <p>Regulatory Agent Title</p>
B-10411				<p><sup>18</sup> <b>SURVEYOR CERTIFICATION</b> I hereby certify that the well location shown on this plat was plotted from field notes of actual surveys made by me or under my supervision, and that the same is true and correct to the best of my belief.</p> <p>Date of Survey Signature and Seal of Professional Surveyor: REFER TO ORIGINAL PLAT</p>
VA-2124 660'	660'			<p>Certificate Number</p>

French Dr., Hobbs, NM 88240

Energy, Minerals and Natural Resources Department

Revised March 17, 1999

Instruction on back

Submit to Appropriate District Office

State Lease - 4 Copies

Fee Lease - 3 Copies

DISTRICT II

111 South First, Artesia, NM 88210

DISTRICT III

1000 Rio Brazos Rd., Aztec, NM 87410

DISTRICT IV

3040 South Pacheco, Santa Fe, NM 87505

## OIL CONSERVATION DIVISION

P.O. Box 2088

Santa Fe, New Mexico 87504-2088

☐ AMENDED REPORT

## WELL LOCATION AND ACREAGE DEDICATION PLAT

API Number	Pool Code	Pool Name
Property Code	Property Name JOLENE "BGN" STATE COM.	Well Number 1
OGRES No. 025575	Operator Name YATES PETROLEUM CORPORATION	Elevation 4457


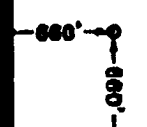

## Surface Location

UL or lot No.	Section	Township	Range	Lot 14n	Feet from the	North/South line	Feet from the	East/West line	County
M	2	12S	31E		660	SOUTH	660	WEST	CHAVES

## Bottom Hole Location if Different From Surface

UL or lot No.	Section	Township	Range	Lot 14n	Feet from the	North/South line	Feet from the	East/West line	County
Dedicated Acres 320 W/2	Joint or Infill	Consolidation Code	Order No.						

NO ALLOWABLE WILL BE ASSIGNED TO THIS COMPLETION UNTIL ALL INTERESTS HAVE BEEN CONSOLIDATED  
OR A NON-STANDARD UNIT HAS BEEN APPROVED BY THE DIVISION

VA-2124				<b>OPERATOR CERTIFICATION</b>  I hereby certify the the information contained herein is true and complete to the best of my knowledge and belief.   Signature Debbie L. Caffall  Printed Name Regulatory Tech  Title February 25, 2005 Date
B-10411				
VA-2124	N.33°18'03.1" W.105°47'55.4" N.837352.7 E.663601.6 (NAD-27)			
				<b>SURVEYOR CERTIFICATION</b>  I hereby certify that the well location shown on this plat was plotted from field notes of actual surveys made by me or under my supervision, and that the same is true and correct to the best of my belief.  2/24/2005 Date Surveyed Signature & Seal of Professional Surveyor  L. JONES NEW MEXICO License No. 3640