

Submit 3 Copies To Appropriate District Office  
District I  
1625 N. French Dr., Hobbs, NM 88240  
District II  
1301 W. Grand Ave., Artesia, NM 88210  
District III  
1000 Rio Brazos Rd., Aztec, NM 87410  
District IV  
1220 S. St. Francis Dr., Santa Fe, NM 87505

State of New Mexico  
Energy, Minerals and Natural Resources

Form C-103  
May 27, 2004

OIL CONSERVATION DIVISION  
1220 South St. Francis Dr.  
Santa Fe, NM 87505

WELL API NO. 30-025-02159
5. Indicate Type of Lease STATE <input checked="" type="checkbox"/> FEE <input type="checkbox"/>
6. State Oil & Gas Lease No. 002360
7. Lease Name or Unit Agreement Name State Vacuum Unit
8. Well Number 11
9. OGRID Number 003044
10. Pool name or Wildcat Vacuum; Grayburg-San Andres

SUNDRY NOTICES AND REPORTS ON WELLS  
(DO NOT USE THIS FORM FOR PROPOSALS TO DRILL OR TO DEEPEN OR PLUG BACK TO A DIFFERENT RESERVOIR. USE "APPLICATION FOR PERMIT" (FORM C-101) FOR SUCH PROPOSALS.)

1. Type of Well: Oil Well ☐ Gas Well ☒ Other - TA

2. Name of Operator  
Burgundy Oil & Gas of New Mexico, Inc.

3. Address of Operator  
401 W. Texas, Suite 1003 Midland, TX 79701

4. Well Location  
Unit Letter I: 2310 feet from the South line and 330 feet from the East line  
Section 31 Township 17 South Range 34 East NMPM Lea County

11. Elevation (Show whether DR, RKB, RT, GR, etc.)  
4076' GL

Pit or Below-grade Tank Application ☐ or Closure ☐

Pit type \_\_\_\_\_ Depth to Groundwater \_\_\_\_\_ Distance from nearest fresh water well \_\_\_\_\_ Distance from nearest surface water \_\_\_\_\_

Pit Liner Thickness: \_\_\_\_\_ mil Below-Grade Tank: Volume \_\_\_\_\_ bbls; Construction Material \_\_\_\_\_

12. Check Appropriate Box to Indicate Nature of Notice, Report or Other Data

NOTICE OF INTENTION TO:

PERFORM REMEDIAL WORK ☐ PLUG AND ABANDON ☐  
TEMPORARILY ABANDON ☐ CHANGE PLANS ☐  
PULL OR ALTER CASING ☐ MULTIPLE COMPL ☐

OTHER: ☐

SUBSEQUENT REPORT OF:


REMEDIAL WORK ☐ ALTERING CASING ☐  
COMMENCE DRILLING OPNS. ☐ P AND A ☐  
CASING/CEMENT JOB ☐

OTHER: Request TA Status ☒

13. Describe proposed or completed operations. (Clearly state all pertinent details, and give pertinent dates, including estimated date of starting any proposed work). SEE RULE 1103. For Multiple Completions: Attach wellbore diagram of proposed completion or recompletion.

Stone Oilfield Services ran 30" MIT to 600# on 02/02/07.

Request TA Status until well is evaluated for further injection use.



This Approval of Temporary  
Abandonment Expires 2/2/12

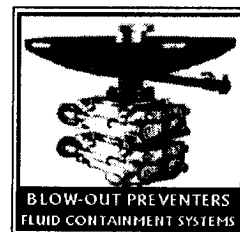
I hereby certify that the information above is true and complete to the best of my knowledge and belief. I further certify that any pit or below-grade tank has been/will be constructed or closed according to NMOCD guidelines ☐, a general permit ☐ or an (attached) alternative OCD-approved plan ☐.

SIGNATURE Cindy K. Campbell TITLE Production Accountant DATE 02/08/07

Type or print name Cindy K. Campbell E-mail address: ccampbell@t3wireless.com Telephone No. 432-684-4033  
**For State Use Only**

APPROVED BY: Gary W. Wink TITLE OC FIELD REPRESENTATIVE II/STAFF MANAGER DATE FEB 20 2007  
Conditions of Approval (if any):

**D & L Meters & Instrument Service, Inc.**  
P.O. Box 1621  
Lovington, NM 88260  
(505) 396-3715 FAX (505) 396-5812



---

Friday, January 16, 2007

FEB 07 2007

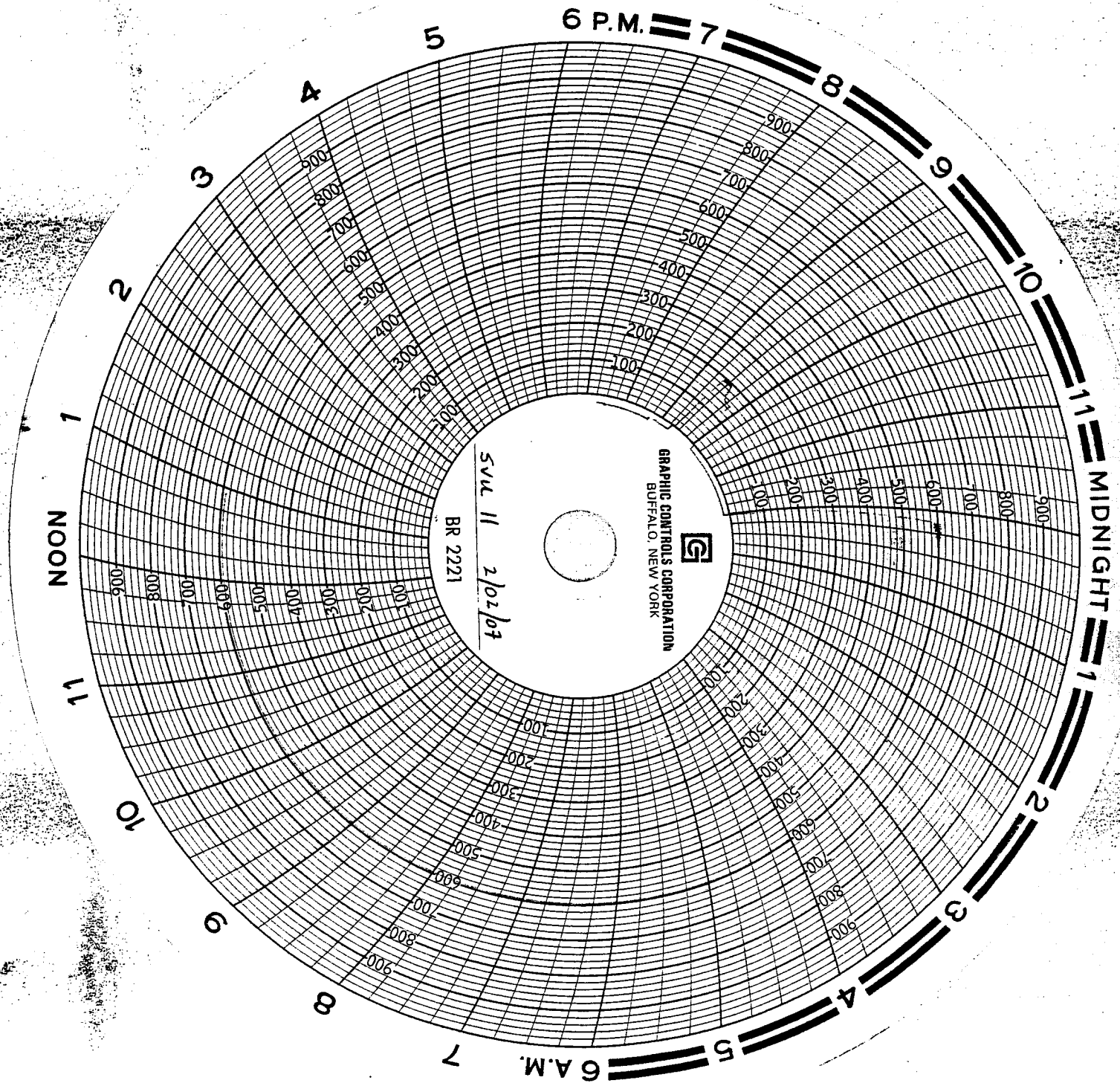
**Certification of Pressure Recorder Test:**

**MODEL : 8" 1000#**

**This Pressure Recorder was tested at midrange for accuracy and verified within  
+5% and -5% for a 1,000# pressure element.**

A handwritten signature in black ink, appearing to read "Issac Luna". The signature is written in a cursive style with a horizontal line underneath it.

**Issac Luna , Technician**



GRAPHIC CONTROLS CORPORATION  
BUFFALO, NEW YORK

BR 2221

5vu II 2/02/07

Burns Oil & Gas  
OF NEW MEXICO INC #11  
STATE VACUUM UNIT WELL  
NE SE SECT 31-R34E-T17S  
LEA County NEW MEXICO  
APR 30-025-02159  
O. Amador K. Reed

2/02/07  
STONE OILFIELD SERVICE  
60" JAWT  
CALIBRATED BY DTL METERS  
1/16/07