

Submit 3 Copies To Appropriate District Office
District I
1625 N. French Dr., Hobbs, NM 88240
District II
1301 W. Grand Ave., Artesia, NM 88210
District III
1000 Rio Brazos Rd., Aztec, NM 87410
District IV
1220 S. St. Francis Dr., Santa Fe, NM 87505

State of New Mexico
Energy, Minerals and Natural Resources

Form C-103
May 27, 2004

OIL CONSERVATION DIVISION
1220 South St. Francis Dr.
Santa Fe, NM 87505

WELL API NO. 30-025-02175
5. Indicate Type of Lease STATE <input checked="" type="checkbox"/> FEE <input type="checkbox"/>
6. State Oil & Gas Lease No. 002360
7. Lease Name or Unit Agreement Name State Vacuum Unit
8. Well Number 13
9. OGRID Number 003044
10. Pool name or Wildcat Vacuum; Grayburg-San Andres

SUNDRY NOTICES AND REPORTS ON WELLS
(DO NOT USE THIS FORM FOR PROPOSALS TO DRILL OR TO DEEPEN OR PLUG BACK TO A DIFFERENT RESERVOIR. USE "APPLICATION FOR PERMIT" (FORM C-101) FOR SUCH PROPOSALS.)

1. Type of Well: Oil Well ☐ Gas Well ☒ Other - Injection

2. Name of Operator
Burgundy Oil & Gas of New Mexico, Inc.

3. Address of Operator
401 W. Texas, Suite 1003 Midland, TX 79701

4. Well Location
Unit Letter K : 1980 feet from the South line and 1980 feet from the West line
Section 32 Township 17 South Range 34 East NMPM Lea County

11. Elevation (Show whether DR, RKB, RT, GR, etc.)
4075' GL

Pit or Below-grade Tank Application ☐ or Closure ☐

Pit type _____ Depth to Groundwater _____ Distance from nearest fresh water well _____ Distance from nearest surface water _____

Pit Liner Thickness: _____ mil Below-Grade Tank: Volume _____ bbls; Construction Material _____

12. Check Appropriate Box to Indicate Nature of Notice, Report or Other Data

NOTICE OF INTENTION TO:

PERFORM REMEDIAL WORK ☐ PLUG AND ABANDON ☐

TEMPORARILY ABANDON ☐ CHANGE PLANS ☐

PULL OR ALTER CASING ☐ MULTIPLE COMPL ☐

OTHER: ☐

SUBSEQUENT REPORT OF:

REMEDIAL WORK ☐ ALTERING CASING ☐


COMMENCE DRILLING OPNS. ☐ P AND A ☐

CASING/CEMENT JOB ☐

OTHER: Repair Tbg/Csg Integrity ☒

13. Describe proposed or completed operations. (Clearly state all pertinent details, and give pertinent dates, including estimated date of starting any proposed work). SEE RULE 1103. For Multiple Completions: Attach wellbore diagram of proposed completion or recompletion.

1. MI x RU
2. Rel Pkr x TOH - LD 2 bad jts tbg
3. RIH w/ new AD-1 Pkr x tst tbg
4. Circ Pkr fluid x test backside
5. Stone Oilfield Serv ran 30" MIT to 520# on 02/02/07
6. Return to injection



I hereby certify that the information above is true and complete to the best of my knowledge and belief. I further certify that any pit or below-grade tank has been/will be constructed or closed according to NMOCD guidelines ☐, a general permit ☐ or an (attached) alternative OCD-approved plan ☐.

SIGNATURE Cindy K. Campbell TITLE Production Accountant DATE 02/08/07

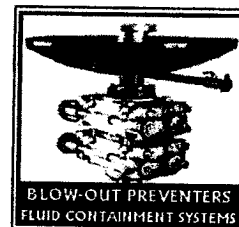
Type or print name Cindy K. Campbell E-mail address: ccampbell@t3wireless.com Telephone No. 432-684-4033

For State Use Only

APPROVED BY: Gayle Wink TITLE _____ DATE FEB 22 2007
Conditions of Approval (if any): _____

OC FIELD REPRESENTATIVE II/STAFF MANAGER

D & L Meters & Instrument Service, Inc.
P.O. Box 1621
Lovington, NM 88260
(505) 396-3715 FAX (505) 396-5812



Friday, January 16, 2007

FEB 07 2007

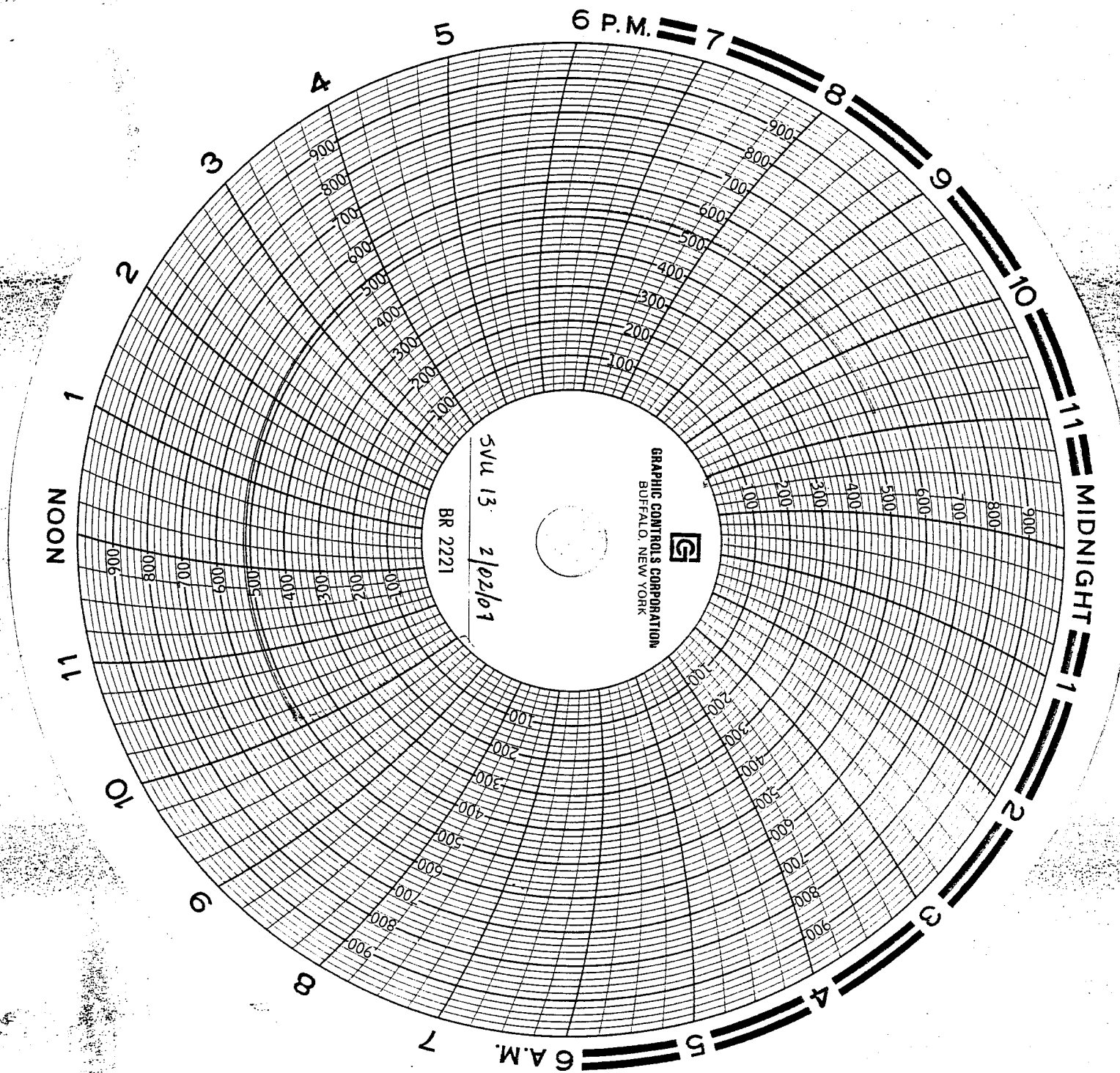
Certification of Pressure Recorder Test:

MODEL : 8" 1000#

**This Pressure Recorder was tested at midrange for accuracy and verified within
+5% and -5% for a 1,000# pressure element.**

A handwritten signature in black ink, appearing to read "Issac Luna". The signature is written in a cursive style with a long horizontal stroke at the end.

Issac Luna , Technician



Burandy Oil & Gas
OF NEW MEXICO INC
State Vacuum unit well #13
SE SW SEC 32-R34E-T17S
LEA County NEW MEXICO
Domingo Fucda

2/02/07

STONE OILFIELD SERVICE
Calibrated by OXL Meters

1/16/07

60" chart

30-025-02175