

District I
1625 N. French Dr., Hobbs, NM 88240
District II
1301 W. Grand Avenue, Artesia, NM 88210
District III
1000 Rio Brazos Rd., Aztec, NM 87410
District IV
1220 S. St. Francis Dr., Santa Fe, NM 87505

State of New Mexico
Energy, Minerals & Natural Resources

Form C-104
Revised June 10, 2003

Oil Conservation Division
1220 South St. Francis Dr.
Santa Fe, NM 87505

Submit to Appropriate District Office
5 Copies

☐ AMENDED REPORT

I. REQUEST FOR ALLOWABLE AND AUTHORIZATION TO TRANSPORT

¹ Operator name and Address Latigo Petroleum, Inc. P.O. Box 10340 Midland, TX 79702-7340		² OGRID Number 227001
		³ Reason for Filing Code/ Effective Date DH commingle
⁴ API Number 30 -025-30693	⁵ Pool Name Teague Paddock Blinebry	⁶ Pool Code 58300
⁷ Property Code NMLC034711	⁸ Property Name Baylus Cade Federal	⁹ Well Number 4

II. ¹⁰ Surface Location

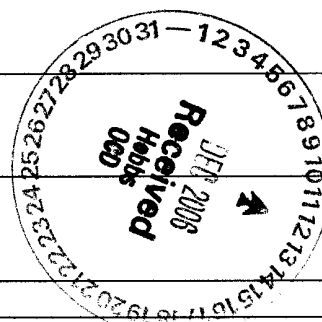
UL or lot no.	Section	Township	Range	Lot.Idn	Feet from the	North/South Line	Feet from the	East/West line	County
L	35	23S	37E		2310	S	660	W	Lea

¹¹ Bottom Hole Location

UL or lot no.	Section	Township	Range	Lot Idn	Feet from the	North/South line	Feet from the	East/West line	County
¹² Lse Code F	¹³ Producing Method Code P	¹⁴ Gas Connection Date	¹⁵ C-129 Permit Number	¹⁶ C-129 Effective Date	¹⁷ C-129 Expiration Date				

III. Oil and Gas Transporters

¹⁸ Transporter OGRID	¹⁹ Transporter Name and Address	²⁰ POD	²¹ O/G	²² POD ULSTR Location and Description
020809	Southern Union Gas Services 301 Commerce St., Ste. 1700 Ft. Worth, TX 76702		G	
034053	Plains Marketing, LP 333 Clay St., Ste. 1600 Houston, TX 77002		O	



IV. Produced Water

²³ POD	²⁴ POD ULSTR Location and Description

V. Well Completion Data

²⁵ Spud Date	²⁶ Ready Date	²⁷ TD	²⁸ PBD	²⁹ Perforations	³⁰ DHC, MC
	11/20/2006	7650'	7560'	5116 - 5530'	DHC 3801
³¹ Hole Size	³² Casing & Tubing Size	³³ Depth Set	³⁴ Sacks Cement		

VI. Well Test Data

³⁵ Date New Oil	³⁶ Gas Delivery Date	³⁷ Test Date	³⁸ Test Length	³⁹ Tbg. Pressure	⁴⁰ Csg. Pressure
		12/03/2006	24		
⁴¹ Choke Size	⁴² Oil	⁴³ Water	⁴⁴ Gas	⁴⁵ AOF	⁴⁶ Test Method
5		39	69		Pumping

⁴⁷ I hereby certify that the rules of the Oil Conservation Division have been complied with and that the information given above is true and complete to the best of my knowledge and belief.

Signature: *Lisa Hunt*

Printed name:
Lisa Hunt

Title:
Regulatory Analyst

E-mail Address:
huntl@pogoproducing.com

Date: **12/08/2006**

Phone: **(432)685-8229**

OIL CONSERVATION DIVISION

Approved by:

Chris Williams

Title:

OC DISTRICT SUPERVISOR/GENERAL MANAGER

Approval Date:

FEB 23 2007

BAYLUS CADE FEDERAL #4
2310' FSL & 660' FWL
Sec. 35(L), T23S, R37E
Teague Paddock-Blinebry-Devonian
Lea County, New Mexico

GL Elev 3249.4'

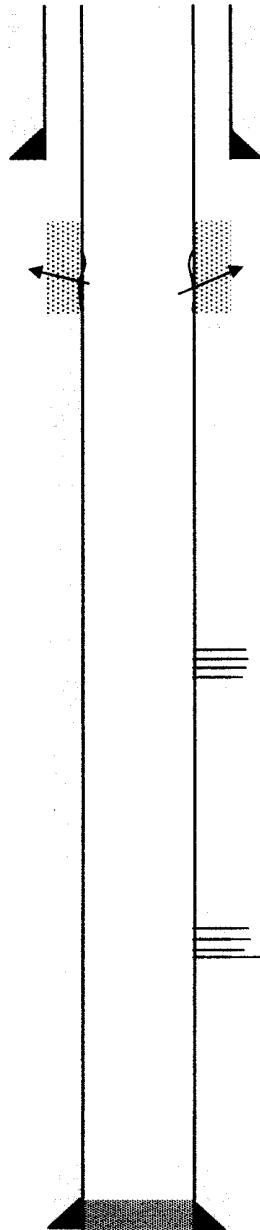
Lease No.: NM LC0034711

Unique No.: 20815

TOC @ Surf

Spudded 10/2/89
Completed 11/1/89

Csg Leak between 1542 - 1608'
Cmt'd w/75 sx PP Cmt
TOC @ 1400' (Calc)



PBTD 7560'
TD 7650'

District I
1625 N. French Dr., Hobbs, NM 88240
District II
1301 W. Grand Avenue, Artesia, NM 88210
District III
1000 Rio Brazos Rd., Aztec, NM 87410
District IV
1220 S. St. Francis Dr., Santa Fe, NM 87505

State of New Mexico
Energy, Minerals & Natural Resources

Form C-104
Revised June 10, 2003

Oil Conservation Division
1220 South St. Francis Dr.
Santa Fe, NM 87505

Submit to Appropriate District Office
5 Copies

☐ AMENDED REPORT

I. REQUEST FOR ALLOWABLE AND AUTHORIZATION TO TRANSPORT

¹ Operator name and Address Latigo Petroleum, Inc. P.O. Box 10340 Midland, TX 79702-7340		² OGRID Number 227001
		³ Reason for Filing Code/ Effective Date DH commingle
⁴ API Number 30 -025-30693	⁵ Pool Name Teague Devonian	⁶ Pool Code 58330
⁷ Property Code NMLC034711	⁸ Property Name Baylus Cade Federal	⁹ Well Number 4

II. ¹⁰ Surface Location


UL or lot no. L	Section 35	Township 23S	Range 37E	Lot.Idn	Feet from the 2310	North/South Line S	Feet from the 660	East/West line W	County Lea
---------------------------	----------------------	------------------------	---------------------	---------	------------------------------	------------------------------	-----------------------------	----------------------------	----------------------

¹¹ Bottom Hole Location

UL or lot no.	Section	Township	Range	Lot Idn	Feet from the	North/South line	Feet from the	East/West line	County
¹² Lse Code F	¹³ Producing Method Code P				¹⁵ C-129 Permit Number		¹⁶ C-129 Effective Date	¹⁷ C-129 Expiration Date	

III. Oil and Gas Transporters

¹⁸ Transporter OGRID	¹⁹ Transporter Name and Address	²⁰ POD	²¹ O/G	²² POD ULSTR Location and Description
020809	Southern Union Gas Services 301 Commerce St., Ste. 1700 Ft. Worth, TX 76702		G	
034053	Plains Marketing, LP 333 Clay St., Ste. 1600 Houston, TX 77002		O	



IV. Produced Water

²³ POD	²⁴ POD ULSTR Location and Description
-------------------	--

V. Well Completion Data

²⁵ Spud Date 11/20/2006	²⁶ Ready Date 7650'	²⁷ TD 7560'	²⁸ PBDT 7318 - 7343'	²⁹ Perforations DHC 3801	³⁰ DHC, MC
³¹ Hole Size	³² Casing & Tubing Size	³³ Depth Set	³⁴ Sacks Cement		

VI. Well Test Data

³⁵ Date New Oil	³⁶ Gas Delivery Date 12/03/2006	³⁷ Test Date 24	³⁸ Test Length 29	³⁹ Tbg. Pressure	⁴⁰ Csg. Pressure
⁴¹ Choke Size 7	⁴² Oil 72	⁴³ Water	⁴⁴ Gas	⁴⁵ AOF	⁴⁶ Test Method Pumping

⁴⁷ I hereby certify that the rules of the Oil Conservation Division have been complied with and that the information given above is true and complete to the best of my knowledge and belief.

Signature: *Lisa Hunt*

Printed name:
Lisa Hunt

Title:
Regulatory Analyst

E-mail Address:
huntl@pogoproducing.com

Date: **12/08/2006**

Phone: **(432)685-8229**

OIL CONSERVATION DIVISION

Approved by:

Chia Williams

Title:

Approval Date:

BAYLUS CADE FEDERAL #4
2310' FSL & 660' FWL
Sec. 35(L), T23S, R37E
Teague Paddock-Blinebry-Devonian
Lea County, New Mexico

Lease No.: NM LC0034711
Unique No.: 20815

GL Elev 3249.4'

TOC @ Surf

Spudded 10/2/89
Completed 11/1/89

Csg Leak between 1542 - 1608'
Cmt'd w/75 sx PP Cmt
TOC @ 1400' (Calc)

12-1/4" Hole
8-5/8" 24# Csg @ 1170'
Cmt'd w/750 sx, TOC @ Surf

7-7/8" Hole

Perforations
5116 - 5530' (Blinebry/Paddock)

Perforations
7318 - 7343' (Devonian)

4-1/2" 11.6 & 10.5# Csg @ 7606'
DVT @ 4511'
Cmt'd 1st stage w/650 sxs; 2nd stage w/845 sxs
TOC @ 1620' from Surf

PBTD 7560'
TD 7650'