

OCD-HOBBS

UNITED STATES  
DEPARTMENT OF THE INTERIOR  
BUREAU OF LAND MANAGEMENT

FORM APPROVED  
OMB No. 1004-0137  
Expires: March 31, 2007

**SUNDRY NOTICES AND REPORTS ON WELLS**

*Do not use this form for proposals to drill or to re-enter an abandoned well. Use Form 3160-3 (APD) for such proposals.*

**SUBMIT IN TRIPLICATE- Other instructions on reverse side.**

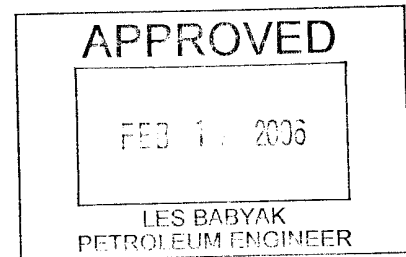
1. Type of Well <input type="checkbox"/> Oil Well <input checked="" type="checkbox"/> Gas Well <input type="checkbox"/> Other		5. Lease Serial No.
2. Name of Operator <b>Finley Resources, Inc.</b>		6. If Indian, Allottee or Tribe Name
3a. Address <b>1308 Lake Street, Ste. 200, Fort Worth, Texas 76102</b>	3b. Phone No. (include area code) <b>817-336-1924</b>	7. If Unit or CA/Agreement, Name and/or No.
4. Location of Well (Footage, Sec., T., R., M., or Survey Description) <b>H: 660' FNL &amp; 660' FEL of Sec. 35-20S-36E</b>		8. Well Name and No. <b>Eumont Gas Comm #3-1</b>
		9. API Well No. <b>30-025-04414</b>
		10. Field and Pool, or Exploratory Area <b>Eumont: Yates-7 RVRs-Queen</b>
		11. County or Parish, State <b>Lea Co., NM</b>

**12. CHECK APPROPRIATE BOX(ES) TO INDICATE NATURE OF NOTICE, REPORT, OR OTHER DATA**

TYPE OF SUBMISSION	TYPE OF ACTION			
<input checked="" type="checkbox"/> Notice of Intent	<input type="checkbox"/> Acidize	<input type="checkbox"/> Deepen	<input type="checkbox"/> Production (Start/Resume)	<input type="checkbox"/> Water Shut-Off
<input type="checkbox"/> Subsequent Report	<input type="checkbox"/> Alter Casing	<input type="checkbox"/> Fracture Treat	<input type="checkbox"/> Reclamation	<input type="checkbox"/> Well Integrity
<input type="checkbox"/> Final Abandonment Notice	<input type="checkbox"/> Casing Repair	<input type="checkbox"/> New Construction	<input type="checkbox"/> Recomplete	<input checked="" type="checkbox"/> Other <b>Surface Commingle</b>
	<input type="checkbox"/> Change Plans	<input type="checkbox"/> Plug and Abandon	<input type="checkbox"/> Temporarily Abandon	
	<input type="checkbox"/> Convert to Injection	<input type="checkbox"/> Plug Back	<input type="checkbox"/> Water Disposal	

13. Describe Proposed or Completed Operation (clearly state all pertinent details, including estimated starting date of any proposed work and approximate duration thereof. If the proposal is to deepen directionally or recompleat horizontally, give subsurface locations and measured and true vertical depths of all pertinent markers and zones. Attach the Bond under which the work will be performed or provide the Bond No. on file with BLM/BIA. Required subsequent reports shall be filed within 30 days following completion of the involved operations. If the operation results in a multiple completion or recompleat in a new interval, a Form 3160-4 shall be filed once testing has been completed. Final Abandonment Notices shall be filed only after all requirements, including reclamation, have been completed, and the operator has determined that the site is ready for final inspection.)

Surface commingle the Eumont Gas Comm #3-1 with the LC Fopeand Federal AC Lease for the sale of gas. The gas and oil will be allocated based on well test. Finley Resources has 100% interest in all wells.



14. I hereby certify that the foregoing is true and correct Name (Printed/Typed) <b>Crystal Martinez</b>		Title <b>Production Analyst</b>
Signature <i>Crystal Martinez</i>		Date <b>2/2/06</b>
<b>THIS SPACE FOR FEDERAL OR STATE OFFICE USE</b>		
Approved by <i>Chris Williams</i> Conditions of approval, if any, are attached. Approval of this notice does not warrant or certify that the applicant holds legal or equitable title to those rights in the subject lease which would entitle the applicant to conduct operations thereon.		Title <b>DISTRICT SUPERVISOR/GENERAL MANAGER</b> Office <b>FEB 23 2007</b>




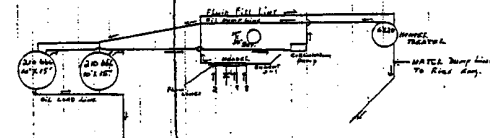


Title 18 U.S.C. Section 1001 and Title 43 U.S.C. Section 1212, make it a crime for any person knowingly and willfully to make to any department or agency of the United States any false, fictitious or fraudulent statements or representations as to any matter within its jurisdiction.

(Instructions on page 2)

GWW

1. Eumont Gas Com. No 3 #1, Lea Co., NM  
Eumont Yates Seven Rivers Queen (gas)  
API#: 3002504414  
A-35-20S-36E  
660FNL & 660 FEL  
Fed. Lease #: 14080012897
  
2. LC Fopeano Federal AC Lease, Lea Co. NM  
1-4  
Eumont Yates Seven Rivers Queen (oil)  
API#: 3002504348  
P-26-20S-36E  
660 FSL & 660 FEL  
Fed. Lease #: NMNM62668  
  
2-2  
Eumont Yates Seven Rivers Queen (oil)  
API#: 3002504413  
H-35-20S-36E  
1980 FNL & 660 FEL  
Fed. Lease #: NMLC048741B  
  
2-7  
Eumont Yates Seven Rivers Queen (oil)  
API#: 3002504415  
G-35-20S-36E  
7260 FSL & 330 FEL  
Fed. Lease #: NMLC048741B  
  
2-8  
Eumont Yates Seven Rivers Queen (oil)  
API#: 3002504416  
B-35-20S-36E  
660 FNL & 2310 FEL  
Fed. Lease #: NMLC048741B

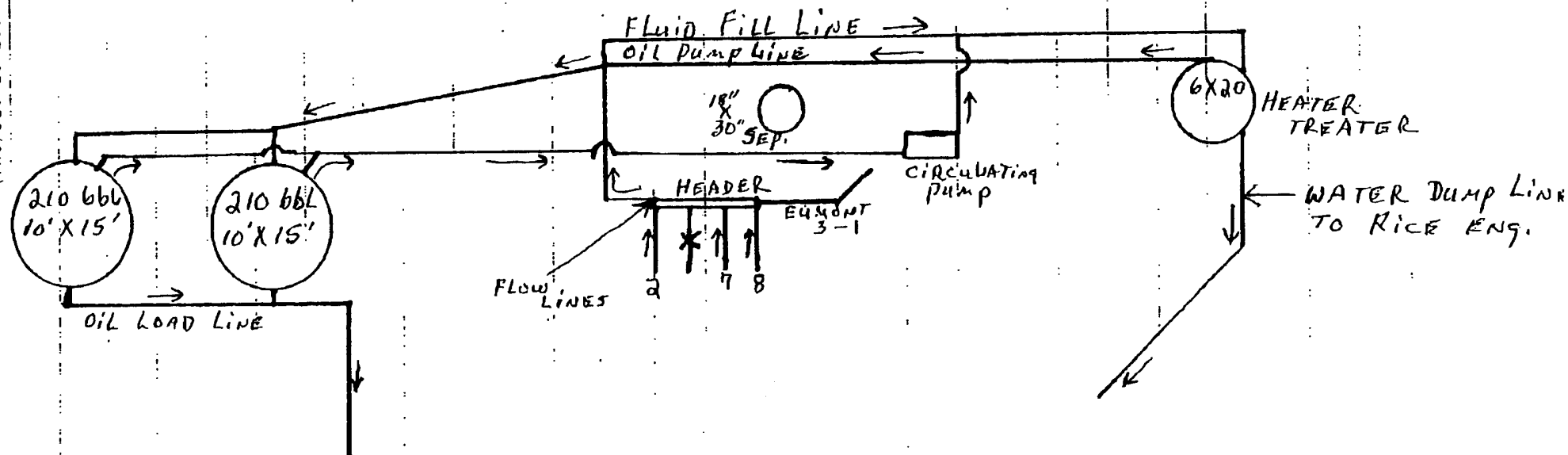
Finley Resources, Inc. - Eumont/Fopeano Lease  
Lea Co., New Mexico

			<p>Fopeano Federal 1-4 Sec. 26-20S-36E 660' FEL &amp; 660' FSL</p> 
		<p>Fopeano Federal 2-8 Sec. 35-20S-36E 660' FNL &amp; 2310' FEL</p> 	<p>Eumont Gas Com. #3-1 Sec. 35-20S-36E 660' FNL &amp; 660' FEL</p> 
		<p><b>Facility Diagram</b> →</p> 	
		<p>Fopeano Federal 2-7 Sec. 35-20S-36E 1980' FNL &amp; 2310' FEL</p> 	<p>Fopeano Federal 2-2 Sec. 35-20S-36E 1980' FNL &amp; 660' FEL</p> 

L.C. FOPEANO  
FEDERAL

N<sub>9</sub>

(THU) DEC 29 2005 21:07/ST. 20:58/No. 0000088181 P 3



FROM

## OIL CONSERVATION COMMISSION

Gas Well Plat

HUMBLE OIL &amp; REFINING CO.

Operator

Eumont Gas Com  
FEDERAL - FOPEANO

Lease

Date 11-13-53

3-1 6

Well No.

Name of Producing Formation QUEEN

Pool EUMONT

No. Acres Dedicated to the Well 160

SECTION 35

TOWNSHIP 20-S

RANGE 36-E

		28 X Ground 2310 FEL	660' 6 660'
			2

I hereby certify that the information given above is true and complete to the best of my knowledge.

1. Is this gas well a dual completion? Yes No
2. Are there any other dually completed wells within the dedicated acreage? Yes No

Name J. H. Allen  
Position Asst. Division Superintendent  
Representing Humble Oil & Refining Co.  
Address Box 1800 - Midland, Texas

(over)

Lease No. \_\_\_\_\_  
State Lease No. \_\_\_\_\_  
Federal Lease No. 048741 (b)

NEW MEXICO OIL CONSERVATION COMMISSION  
WELL LOCATION AND ACREAGE DEDICATION PLAT

Form C-102  
Supersedes C-128  
Effective 1-1-65

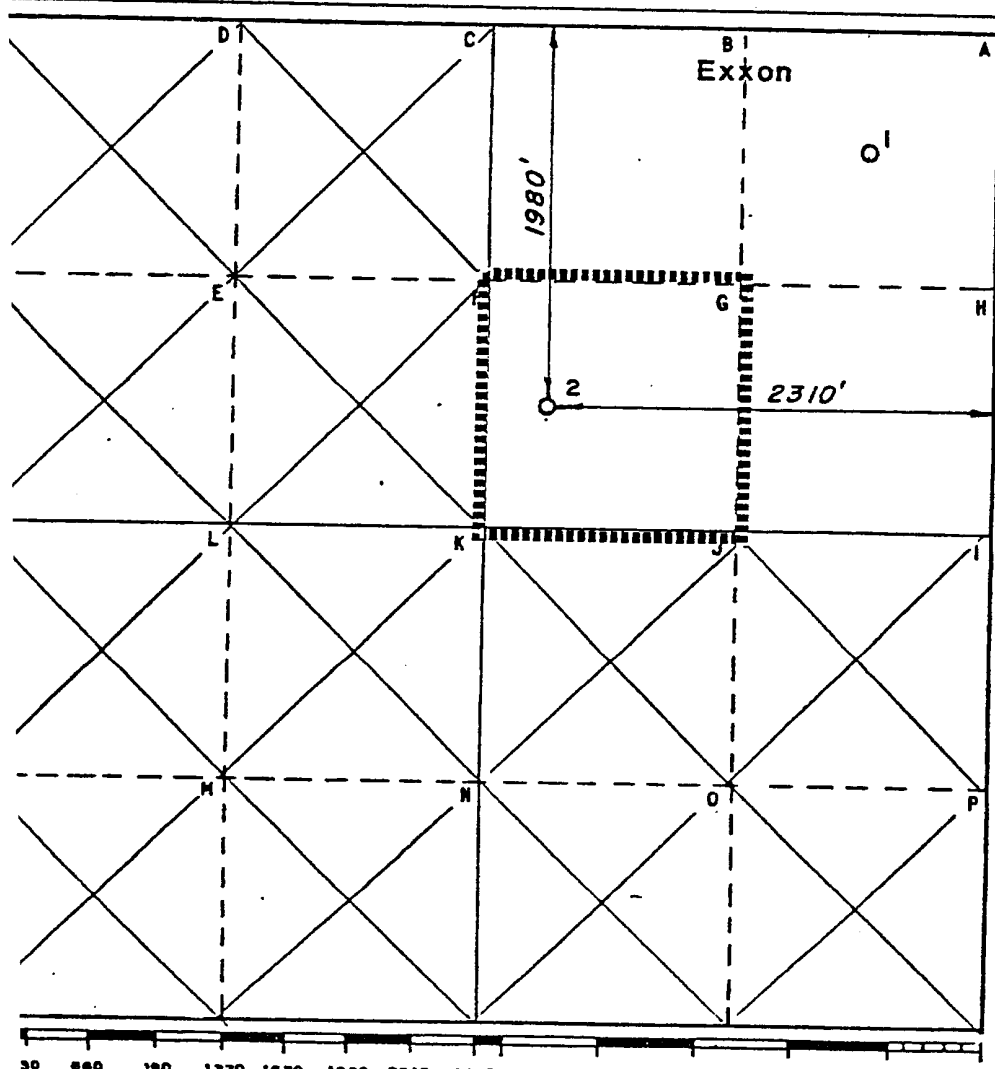
All distances must be from the outer boundaries of the Section.

Operator Exxon Corporation			Lease L. C. Fopeano Federal A/C 2		Well No. 7
Unit Letter G	Section 35	Township T 20 S	Range R 36 E	County Lea	
Actual Footage Location of Well:					
1980 feet from the North line and		2310 feet from the East line			
Ground Level Elev: 3598	Producing Formation Queen	Pool Eumont	Dedicated Acreage: 40 Acres		

1. Outline the acreage dedicated to the subject well by colored pencil or hachure marks on the plat below.
2. If more than one lease is dedicated to the well, outline each and identify the ownership thereof (both as to working interest and royalty).
3. If more than one lease of different ownership is dedicated to the well, have the interests of all owners been consolidated by communitization, unitization, force-pooling, etc?  
☐ Yes ☐ No If answer is "yes," type of consolidation \_\_\_\_\_

If answer is "no," list the owners and tract descriptions which have actually been consolidated. (Use reverse side of this form if necessary.) \_\_\_\_\_

No allowable will be assigned to the well until all interests have been consolidated (by communitization, unitization, forced-pooling, or otherwise) or until a non-standard unit, eliminating such interests, has been approved by the Commission.



CERTIFICATION

I hereby certify that the information contained herein is true and complete to the best of my knowledge and belief.

David A. Murray

Name David A. Murray  
Position Permits Supervisor  
Company Exxon Corporation  
Box 1600 Midland, Texas  
Date 6-8-87

I hereby certify that the well location shown on this plat was plotted from field notes of actual surveys made by me or under my supervision, and that the same is true and correct to the best of my knowledge and belief.

Date Surveyed  
Jan. 7, 1955

Registered Professional Engineer  
and/or Land Surveyor

A. S. Hesterfeld  
Certificate No. \_\_\_\_\_

NEW MEXICO  
OIL CONSERVATION COMMISSION

Gas Well Plat

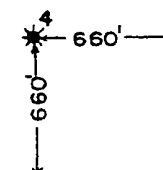
Date 3-31-55

HUMBLE OIL & REFINING CO. FEDERAL - FOPEANA 4  
Operator Lease Well No.

Name of Producing Formation QUEEN Pool FUMONT GAS

No. Acres Dedicated to the Well 40

SECTION 26 TOWNSHIP 20-S RANGE 36-E

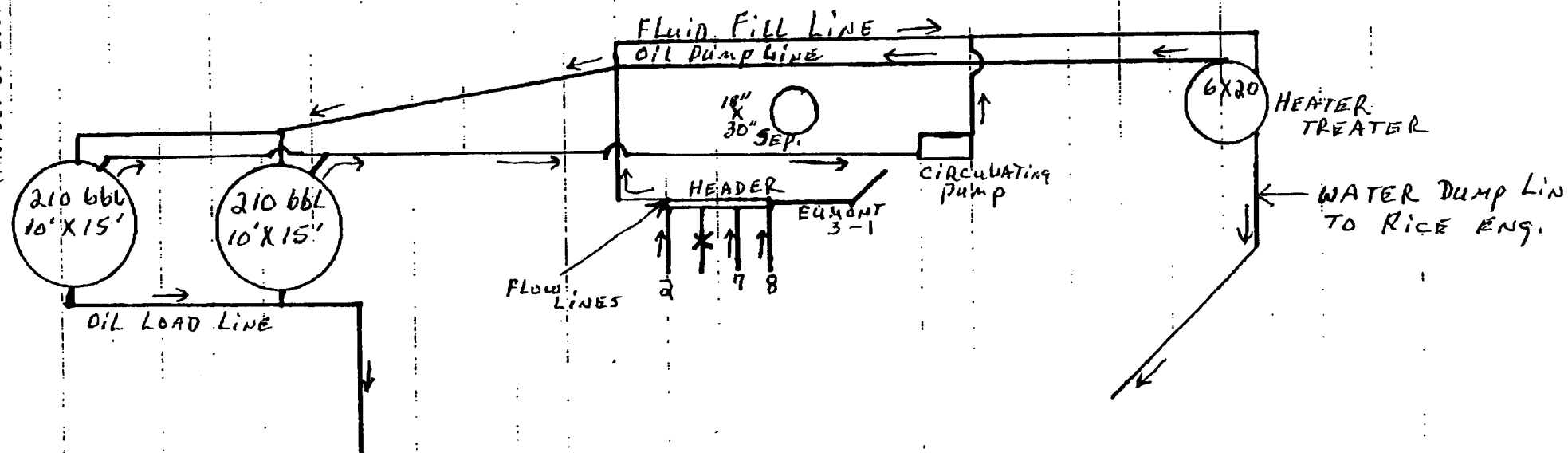
I hereby certify that the information given above is true and complete to the best of my knowledge.

1. Is this gas well a dual completion? ~~Yes~~ No
2. Are there any other dually completed wells within the dedicated acreage? ~~Yes~~ No

Name *R. H. Byrd*  
Position Asst. Division Superintendent  
Representing Humble Oil & Refining Co.  
Address Box 1600, Midland, Texas

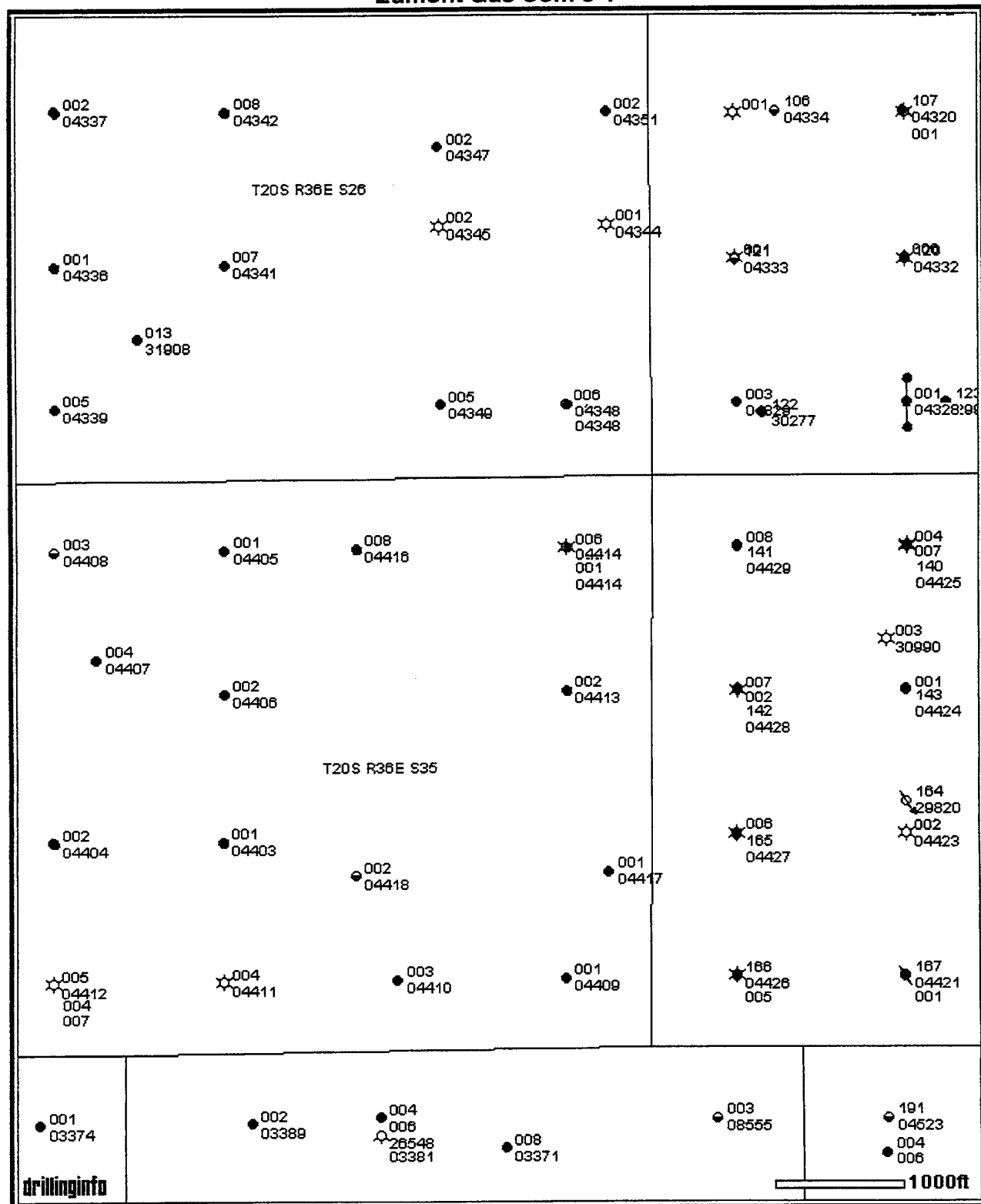
L.C. FOPEANO  
FEDERAL

N<sub>4</sub>





## Eumont Gas Com 3-1



**drillinginfo.com**  
You Are The Oil Business

FEATURING OMSYS  
"THE OPPORTUNITY MINING SYSTEM"

© 2005 Drilling Info, Inc. All rights reserved. All data and information is provided "As Is"

L.C. FOPEANO  
FEDERAL

N<sub>9</sub>

