

UNITED STATES  
DEPARTMENT OF THE INTERIOR  
BUREAU OF LAND MANAGEMENTFORM APPROVED  
OMB No. 1004-0137  
Expires: March 31, 2007

## SUNDRY NOTICES AND REPORTS ON WELLS

Do not use this form for proposals to drill or to re-enter an abandoned well. Use Form 3160-3 (APD) for such proposals.

SUBMIT IN TRIPLICATE - Other instructions on reverse side.

1. Type of Well ☐ Oil Well ☐ Gas Well ☒ Other2. Name of Operator  
Latigo Petroleum, Inc.3a. Address  
P.O. Box 10340 Midland TX 79702-73403b. Phone No. (include area code)  
(432) 685-82294. Location of Well (Footage, Sec., T., R., M., or Survey Description)  
2310' FNL & 2310' FEL  
Sec 4 (G), T18S, R33E

5. Lease Serial No.

NMLC 029489B

6. If Indian, Allottee or Tribe Name

7. If Unit or CA/Agreement, Name and/or No.  
NMNM84603X

8. Well Name and No.

Central Corbin Queen Unit #214

9. API Well No.

30-025-29700

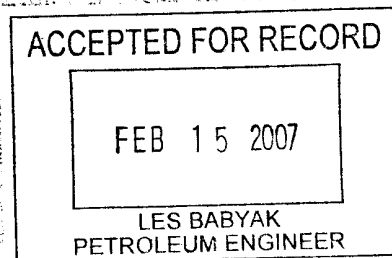

10. Field and Pool, or Exploratory Area  
Corbin Queen, Central11. County or Parish, State  
Lea  
NM

## 12. CHECK APPROPRIATE BOX(ES) TO INDICATE NATURE OF NOTICE, REPORT, OR OTHER DATA

TYPE OF SUBMISSION	TYPE OF ACTION			
<input type="checkbox"/> Notice of Intent	<input type="checkbox"/> Acidize	<input type="checkbox"/> Deepen	<input type="checkbox"/> Production (Start/Resume)	<input type="checkbox"/> Water Shut-Off
<input checked="" type="checkbox"/> Subsequent Report	<input type="checkbox"/> Alter Casing	<input type="checkbox"/> Fracture Treat	<input type="checkbox"/> Reclamation	<input checked="" type="checkbox"/> Well Integrity
<input type="checkbox"/> Final Abandonment Notice	<input type="checkbox"/> Casing Repair	<input type="checkbox"/> New Construction	<input type="checkbox"/> Recomplete	<input type="checkbox"/> Other
	<input type="checkbox"/> Change Plans	<input type="checkbox"/> Plug and Abandon	<input type="checkbox"/> Temporarily Abandon	
	<input type="checkbox"/> Convert to Injection	<input type="checkbox"/> Plug Back	<input type="checkbox"/> Water Disposal	

13. Describe Proposed or Completed Operation (clearly state all pertinent details, including estimated starting date of any proposed work and approximate duration thereof. If the proposal is to deepen directionally or recompleate horizontally, give subsurface locations and measured and true vertical depths of all pertinent markers and zones. Attach the Bond under which the work will be performed or provide the Bond No. on file with BLM/BIA. Required subsequent reports shall be filed within 30 days following completion of the involved operations. If the operation results in a multiple completion or recompleation in a new interval, a Form 3160-4 shall be filed once testing has been completed. Final Abandonment Notices shall be filed only after all requirements, including reclamation, have been completed, and the operator has determined that the site is ready for final inspection.)

1/30/07 - Ran MIT test. Press up to 540#. Held for 30 mins. Good test witnessed by OCD's Brown.

Original chart to Hobbs OCD.  
Copy of chart to Hobbs BLM.14. I hereby certify that the foregoing is true and correct  
Name (Printed/Typed)

Lisa Hunt

Title Regulatory Analyst

Signature

Date 01/06/2007

## THIS SPACE FOR FEDERAL OR STATE OFFICE USE

Approved by

FIELD REPRESENTATIVE II/STAFF MANAGER

Date

Conditions of approval, if any, are attached. Approval of this notice does not warrant or certify that the applicant holds legal or equitable title to those rights in the subject lease which would entitle the applicant to conduct operations thereon.

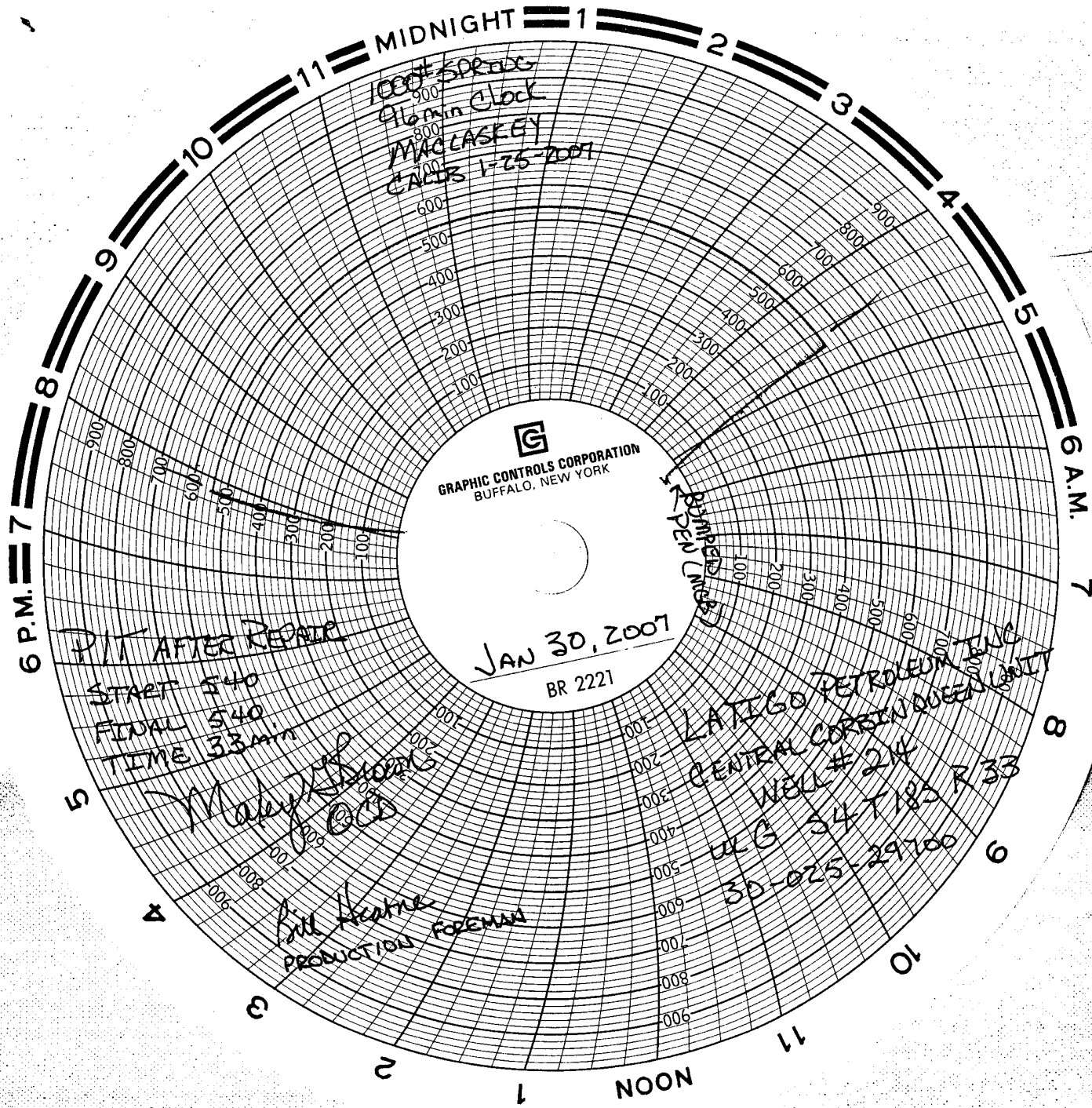
Office

MAR 07 2007

Title 18 U.S.C. Section 1001 and Title 43 U.S.C. Section 1212, make it a crime for any person knowingly and willfully to make to any department or agency of the United States any false, fictitious or fraudulent statements or representations as to any matter within its jurisdiction.

(Instructions on page 2)

GWW



1000# SPRING  
46 min Clock  
MACCLASKEY  
CALS 1-25-2007

PIT AFTER REPAIR  
START 540  
FINAL 540  
TIME 33min

Malyk  
OCS

Bill Keane  
PRODUCTION FOREMAN

LATIGO PETROLEUM INC  
CENTRAL CORBIN OIL FIELD  
WELL # 24  
ULG 34 T183 R33  
30-025-29700

JAN 30, 2007  
BR 2221

GRAPHIC CONTROLS CORPORATION  
BUFFALO, NEW YORK

PUMPED  
OPEN LINE