

Submit 3 Copies To Appropriate District
Office
District I
1625 N. French Dr., Hobbs, NM 88240
District II
1301 W. Grand Ave., Artesia, NM 88210
District III
1000 Rio Brazos Rd., Aztec, NM 87410
District IV
1220 S. St. Francis Dr., Santa Fe, NM
87505

State of New Mexico
Energy, Minerals and Natural Resources

Form C-103
May 27, 2004

OIL CONSERVATION DIVISION
1220 South St. Francis Dr.
Santa Fe, NM 87505

| |
|--|
| WELL API NO. 30-025-07218 |
| 5. Indicate Type of Lease STATE <input type="checkbox"/> FEE <input type="checkbox"/> |
| 6. State Oil & Gas Lease No. |
| 7. Lease Name or Unit Agreement Name Bronco Wolfcamp Unit |
| 8. Well Number 7 |
| 9. OGRID Number 008359 |
| 10. Pool name or Wildcat Bronco Wolfcamp Unit |

| |
|--|
| 4. Well Location Unit Letter <u>J</u> : <u>2110</u> feet from the <u>S</u> line and <u>1813</u> feet from the <u>E</u> line Section <u>2</u> Township <u>13S</u> Range <u>38E</u> NMPM County <u>Lea</u> |
| 11. Elevation (Show whether DR, RKB, RT, GR, etc.) |

| |
|--|
| Pit or Below-grade Tank Application <input type="checkbox"/> or Closure <input type="checkbox"/> |
| Pit type _____ Depth to Groundwater _____ Distance from nearest fresh water well _____ Distance from nearest surface water _____ |
| Pit Liner Thickness: _____ mil Below-Grade Tank: Volume _____ bbls; Construction Material _____ |

12. Check Appropriate Box to Indicate Nature of Notice, Report or Other Data

NOTICE OF INTENTION TO:

PERFORM REMEDIAL WORK ☐ PLUG AND ABANDON ☐
TEMPORARILY ABANDON ☐ CHANGE PLANS ☐
PULL OR ALTER CASING ☐ MULTIPLE COMPL ☐

OTHER: P & A Cleanup ☒


SUBSEQUENT REPORT OF:

REMEDIAL WORK ☐ ALTERING CASING ☐
COMMENCE DRILLING OPNS. ☐ P AND A ☒
CASING/CEMENT JOB ☐

OTHER: P & A Cleanup

13. Describe proposed or completed operations. (Clearly state all pertinent details, and give pertinent dates, including estimated date of starting any proposed work). SEE RULE 1103. For Multiple Completions: Attach wellbore diagram of proposed completion or recompletion.

Cleaned location and stacked pipe on location. Rancher agreed to accept surface cleanup, and responsibility for any future liability.



I hereby certify that the information above is true and complete to the best of my knowledge and belief. I further certify that any pit or below-grade tank has been/will be constructed or closed according to NMOCD guidelines ☐, a general permit ☐ or an (attached) alternative OCD-approved plan ☐.

SIGNATURE Mechel Painter TITLE Production Clerk DATE 12/18/20006

Type or print name
For State Use Only

E-mail address: mechel@gp2energy.co

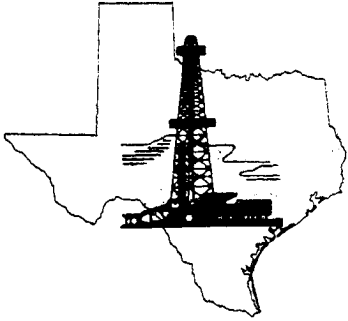
Telephone No. 432-684-4748 X 5

APPROVED BY: Angela W. Wink
Conditions of Approval (if any):

OFFICIAL REPRESENTATIVE II/STAFF MANAGER

DATE MAR 08 2007

FEB 21 2007



GP II ENERGY, INC.

Oil & Gas Exploration & Production

P.O. Box 50682 • Midland, Texas 79710 • Phone 432-684-4748 • Fax 432-570-4748

1/18/2007

State of New Mexico
Oil Conservation Division
1220 South St. Francis Dr.
Santa Fe, NM 87505


RE: Surface Liability
Bronco Wolfcamp Unit
Section 2, Township 13South, Range 38 East
Lea County, New Mexico

Gentlemen:

GP II Energy, Inc. as directed by the Oil Conservation Division in Hobbs, NM have performed work that was directed to do so by the state on the following location(s):


Section 2, Township 13South, Range 38 East

UL A Bronco Wolfcamp #9
UL B Bronco Wolfcamp #4
UL C Bronco Wolfcamp #5
UL G Bronco Wolfcamp #6
UL J Bronco Wolfcamp #7
UL K Bronco Wolfcamp #8



I; therefore, have agreed to allow GP II Energy, Inc. to dispose of any cleanup materials, less pipe, into my pit and will accept ownership and responsibility of any such pipe still on location.

Sincerely,


Choya Young