

District I  
625 N. French Dr., Hobbs, NM 88240  
District II  
301 W. Grand Avenue, Artesia, NM 88210  
District III  
1000 Rio Brazos Rd., Aztec, NM 87410  
District IV  
1220 S. St. Francis Dr., Santa Fe, NM 87505

State of New Mexico  
Energy, Minerals & Natural Resources

Form C-104  
Revised June 10, 2003

Oil Conservation Division  
1220 South St. Francis Dr.  
Santa Fe, NM 87505

Submit to Appropriate District Office  
5 Copies

☐ AMENDED REPORT

**I. REQUEST FOR ALLOWABLE AND AUTHORIZATION TO TRANSPORT**

<sup>1</sup> Operator name and Address Plantation Operating, LLC 2203 Timberloch Place, Suite 229 The Woodlands, TX 77380		<sup>2</sup> OGRID Number 237788
		<sup>3</sup> Reason for Filing Code/ Effective Date NW / 11/11/2006
<sup>4</sup> API Number 30 - 025-38139	<sup>5</sup> Pool Name Eumont (Yates-7 Rivers-Queen) (Gas)	<sup>6</sup> Pool Code 76480
<sup>7</sup> Property Code 302117	<sup>8</sup> Property Name Meyer B-27	<sup>9</sup> Well Number 2

**II. <sup>10</sup> Surface Location**

UL or lot no.	Section	Township	Range	Lot Idn	Feet from the	North/South Line	Feet from the	East/West line	County
C	27	20S	37E		960'	North	1980'	West	Lea

**<sup>11</sup> Bottom Hole Location**

UL or lot no.	Section	Township	Range	Lot Idn	Feet from the	North/South line	Feet from the	East/West line	County
C	27	20S	37E		960'	North	1980'	West	Lea
<sup>12</sup> Lse Code F	<sup>13</sup> Producing Method Code P	<sup>14</sup> Gas Connection Date Waiting on Pipeline	<sup>15</sup> C-129 Permit Number	<sup>16</sup> C-129 Effective Date	<sup>17</sup> C-129 Expiration Date				

**III. Oil and Gas Transporters**

<sup>18</sup> Transporter OGRID	<sup>19</sup> Transporter Name and Address	<sup>20</sup> POD	<sup>21</sup> O/G	<sup>22</sup> POD ULSTR Location and Description
020809	Southern Union Gas Services 201 Main Street, Fort Worth, TX 76102		G	C 27-20S-37E
217817	ConocoPhillips P.O. Box 7500, Bartlesville, OK 74005		O	C 27-20S-37E

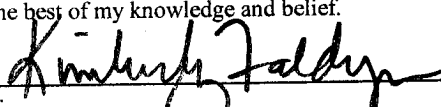


**IV. Produced Water**

<sup>23</sup> POD	<sup>24</sup> POD ULSTR Location and Description C 27-20S-37E
-------------------	--

**V. Well Completion Data**

<sup>25</sup> Spud Date 10/11/2006	<sup>26</sup> Ready Date 11/11/2006	<sup>27</sup> TD 3775'	<sup>28</sup> PBTD 3750'	<sup>29</sup> Perforations 2727-3647'	<sup>30</sup> DHC, MC
<sup>31</sup> Hole Size 9-7/8"	<sup>32</sup> Casing & Tubing Size 7"	<sup>33</sup> Depth Set 1263'	<sup>34</sup> Sacks Cement 625 sx		
6-1/8"	4.5"	3775'	400 sx		
	2-3/8"	3690'			

**VI. Well Test Data**

<sup>35</sup> Date New Oil	<sup>36</sup> Gas Delivery Date Waiting on Pipeline	<sup>37</sup> Test Date 1/25/2007	<sup>38</sup> Test Length 24 hr.	<sup>39</sup> Tbg. Pressure	<sup>40</sup> Csg. Pressure 0.8
<sup>41</sup> Choke Size None	<sup>42</sup> Oil 0	<sup>43</sup> Water 7	<sup>44</sup> Gas 387	<sup>45</sup> AOF	<sup>46</sup> Test Method Pumping
<sup>47</sup> I hereby certify that the rules of the Oil Conservation Division have been complied with and that the information given above is true and complete to the best of my knowledge and belief. Signature: 			OIL CONSERVATION DIVISION		
Printed name: Kimberly Faldyn			Approved by: 		
Title: Production Tech			Title: 		
E-mail Address: kfaldyn@plantationpetro.com			Approval Date: 3/15/07		
Date: 2/2/2007		Phone: 281-296-7222			