

DISTRICT I
1625 N. French St., Hobbs, NM 88340

DISTRICT II
811 South First, Artesia, NM 88210

DISTRICT III
1000 Rio Brazos Ed., Aztec, NM 87410

DISTRICT IV
2040 South Pacheco, Santa Fe, NM 87505

State of New Mexico
Energy, Minerals and Natural Resources Department

Form C-102
Revised March 17, 1999

Submit to Appropriate District Office
State Lease - 4 Copies
Fee Lease - 3 Copies

OIL CONSERVATION DIVISION

2040 South Pacheco
Santa Fe, New Mexico 87504-2088

☐ AMENDED REPORT

WELL LOCATION AND ACREAGE DEDICATION PLAT

API Number 30-025 - 37861	Pool Code 49460	Pool Name Paduca; Delaware
Property Code 34892	Property Name PADUCA DELAWARE "16" STATE	Well Number 4
OGED No. 151323	Operator Name PRIDE ENERGY COMPANY	Elevation 3418'

Surface Location

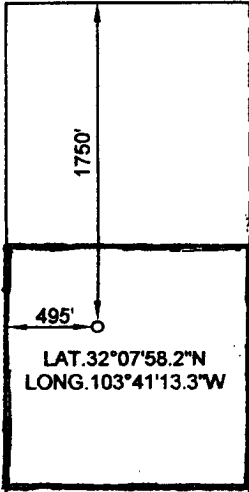
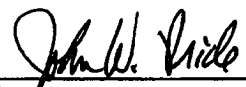

UL or lot No. E	Section 16	Township 25-S	Range 32-E	Lot Idn	Feet from the 1750	North/South line NORTH	Feet from the 495	East/West line WEST	County LEA
--------------------	---------------	------------------	---------------	---------	-----------------------	---------------------------	----------------------	------------------------	---------------

Bottom Hole Location if Different From Surface

UL or lot No.	Section	Township	Range	Lot Idn	Feet from the	North/South line	Feet from the	East/West line	County
---------------	---------	----------	-------	---------	---------------	------------------	---------------	----------------	--------

Dedicated Acres 40	Joint or Infill	Consolidation Code	Order No.
-----------------------	-----------------	--------------------	-----------

NO ALLOWABLE WILL BE ASSIGNED TO THIS COMPLETION UNTIL ALL INTERESTS HAVE BEEN CONSOLIDATED
OR A NON-STANDARD UNIT HAS BEEN APPROVED BY THE DIVISION

				OPERATOR CERTIFICATION I hereby certify that the information contained herein is true and complete to the best of my knowledge and belief.  _____ Signature John W. Pride _____ Printed Name Pres. Pride Oil & Gas Co., _____ Title Inc., as Gen. Partner of Pride Energy Company _____ Date January 19, 2006	
				SURVEYOR CERTIFICATION I hereby certify that the well location shown on this plat was plotted from field notes of actual surveys made by me or under my supervision, and that the same is true and correct to the best of my belief. JANUARY 9, 2006 _____ Date Surveyed Signature & Seal of Professional Surveyor  _____ Certificate No. Gary L. Jones	