

Submit 3 Copies To Appropriate District  
Office  
District I  
1625 N. French Dr., Hobbs, NM 87240  
District II  
811 South First, Artesia, NM 87210  
District III  
1000 Rio Brazos Rd., Aztec, NM 87410  
District IV  
2040 South Pacheco, Santa Fe, NM 87505

State of New Mexico  
Energy, Minerals and Natural Resources

OIL CONSERVATION DIVISION  
2040 South Pacheco  
Santa Fe, NM 87505

Form C-103  
Revised March 25, 1999

WELL API NO.  
30-025-20207

5. Indicate Type of Lease

STATE ☒ FEE ☐

6. State Oil & Gas Lease No.

7. Lease Name or Unit Agreement  
Name:

VACUUM SWD SYSTEM

8. Well No.

H-35

9. Pool name or Wildcat  
SAN ANDRES

SUNDRY NOTICES AND REPORTS ON WELLS  
(DO NOT USE THIS FORM FOR PROPOSALS TO DRILL OR TO DEEPEN OR PLUG BACK TO A  
DIFFERENT RESERVOIR. USE "APPLICATION FOR PERMIT" (FORM C-101) FOR SUCH  
PROPOSALS.)

1. Type of Well:

Oil Well ☐ Gas Well ☐ Other SWD Well

2. Name of Operator

RICE OPERATING COMPANY

3. Address of Operator

122 W. TAYLOR, HOBBS, NM 88240

4. Well Location

Unit Letter H : 2310' feet from the NORTH line and 990' feet from the EAST line

Section 35 Township 17S Range 35E NMPM LEA County

10. Elevation (Show whether DR, RKB, RT, GR, etc.)  
3899' GL

11. Check Appropriate Box to Indicate Nature of Notice, Report or Other Data

NOTICE OF INTENTION TO:

PERFORM REMEDIAL WORK ☒ PLUG AND ABANDON ☐

TEMPORARILY ABANDON ☐ CHANGE PLANS ☐

PULL OR ALTER CASING ☐ MULTIPLE COMPLETION ☐

OTHER: ☐

SUBSEQUENT REPORT OF:

REMEDIAL WORK ☐ ALTERING CASING ☐

COMMENCE DRILLING OPNS. ☐ PLUG AND ABANDONMENT ☐

CASING TEST / CEMENT JOB ☐

OTHER: ☐

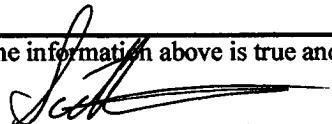
12. Describe proposed or completed operations. (Clearly state all pertinent details, and give pertinent dates, including estimated date of starting any proposed work). SEE RULE 1103. For Multiple Completions: Attach wellbore diagram of proposed completion or recompilation.

September 16, 2003 MIRU on well, unset packer and POOH. Identify and replace compromised tubing. RIH, test tubing and set packer.

Load backside with packer fluid and run MIT.

I hereby certify that the information above is true and complete to the best of my knowledge and belief.

SIGNATURE



TITLE: OPERATIONS MANAGER

DATE: 9-15-03

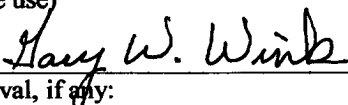
Type or print name

Scott Curtis

Telephone No. 505-393-9174

(This space for State use)

APPROVED BY



OC FIELD REPRESENTATIVE II/STAFF MANAGER  
TITLE

DATE SEP 15 2003

Conditions of approval, if any:

# Vacuum SWD Well H-35

17 1/2" hole  
350 sx  
Cement circulated

KB 3910'  
GL 3899'

13 3/8" 48#  
H40 @ 321'

2310' FNL & 990' FEL  
SEC 35- 17S 35E

API # 30-025-20207

11" hole  
cement circulated

165 jts 3 1/2" DuOLine J55  
30' of tailpipe

TOC @ 3400'

8 5/8" 32# J-55 CSG @ 3502'

Lockset Big-Bore PKR @ 5114

Perforations Lower San Andres @

5230-5245 5660-5674

5260-5285 5720-5725

5325-5338 5750-5755

5345-5368

Paddock Perfs squeezed off:

6663-6664 6757-6759

6673-6674

6955-6995

CIBP @ 7600

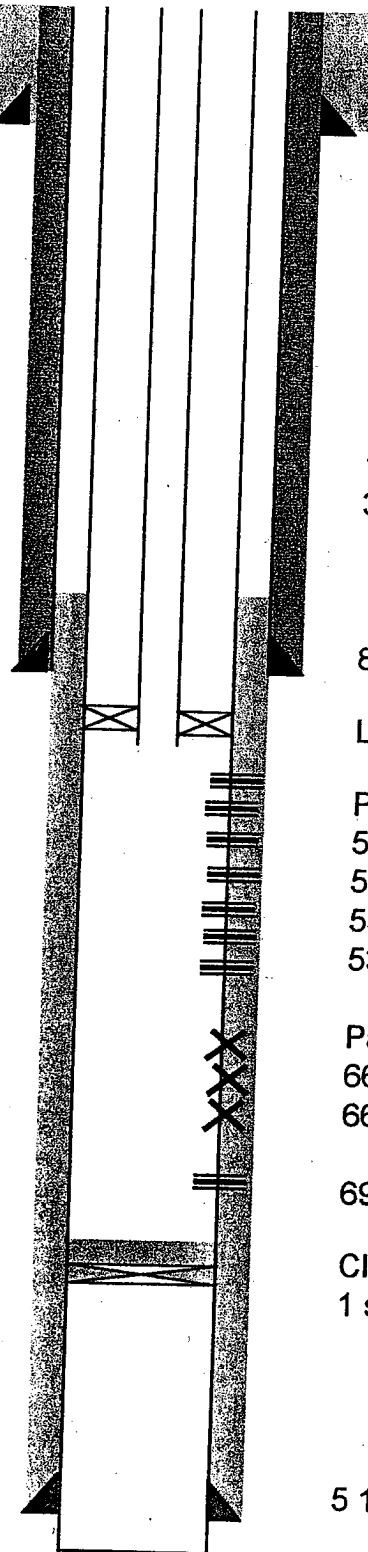
1 sx cement on top

T/Rustler 1740'  
T/Yates 3140'  
T/Queen 4062'  
T/Grayburg 4400'  
T/SanAndres 4760'

T/Glorieta 6292'  
T/Clearfork 6634'


T/Abo 8740'

Perfs @ 8780-8825'  
9044-9056'



TD @ 9198'

5 1/2" 17# CSG @ 9189'



Drawn	By
10/25/01	CDH
2/15/01	CDH
2/27/01	CDH

## RICE OPERATING COMPANY

122 WEST TAYLOR  
HOBBS, NM 88240

## Vacuum H-35

2310' FNL & 990' FEL  
SEC 35- 17S 35E  
LEA COUNTY, NM