

Submit 3 Copies To Appropriate District Office
District I
1625 N. French Dr., Hobbs, NM 88240
District II
1301 W. Grand Ave., Artesia, NM 88210
District III
1000 Rio Brazos Rd., Aztec, NM 87410
District IV
1220 S. St. Francis Dr., Santa Fe, NM 87505

State of New Mexico
Energy, Minerals and Natural Resources

Form C-103
Revised March 25, 1999

OIL CONSERVATION DIVISION
1220 South St. Francis Dr.
Santa Fe, NM 87505

WELL API NO. 30-025-03900
5. Indicate Type of Lease STATE <input checked="" type="checkbox"/> FEE <input type="checkbox"/>
6. State Oil & Gas Lease No. B-4120

SUNDRY NOTICES AND REPORTS ON WELLS (DO NOT USE THIS FORM FOR PROPOSALS TO DRILL OR TO DEEPEN OR PLUG BACK TO A DIFFERENT RESERVOIR. USE "APPLICATION FOR PERMIT" (FORM C-101) FOR SUCH PROPOSALS.)	
1. Type of Well: Oil Well <input type="checkbox"/> Gas Well <input checked="" type="checkbox"/> Other <input type="checkbox"/> Water Injection Well	7. Lease Name or Unit Agreement Name: West Lovington Unit
2. Name of Operator Pure Resource	8. Well No. 42
3. Address of Operator 500 West Illinois - Midland, Texas 79701	9. Pool name or Wildcat Lovington San Andres West
4. Well Location Unit Letter <u>A</u> : <u>660</u> feet from the <u>North</u> line and <u>660</u> feet from the <u>East</u> line Section <u>7</u> Township <u>17S</u> Range <u>36E</u> NMPM Lea County	
10. Elevation (Show whether DR, RKB, RT, GR, etc.)	

11. Check Appropriate Box to Indicate Nature of Notice, Report or Other Data
NOTICE OF INTENTION TO:

PERFORM REMEDIAL WORK ☐ PLUG AND ABANDON ☐
TEMPORARILY ABANDON ☐ CHANGE PLANS ☐
PULL OR ALTER CASING ☐ MULTIPLE COMPLETION ☐
OTHER: ☐

SUBSEQUENT REPORT OF:
REMEDIAL WORK ☐ ALTERING CASING ☐
COMMENCE DRILLING OPNS. ☐ PLUG AND ABANDONMENT ☐
CASING TEST AND CEMENT JOB ☐
OTHER: Mechanical Integrity Test - Temporarily Abandoned ☒

12. Describe proposed or completed operations. (Clearly state all pertinent details, and give pertinent dates, including estimated date of starting any proposed work). SEE RULE 1103. For Multiple Completions: Attach wellbore diagram of proposed completion or recompletion.

Well failed MIT RU to repair 8-15-2003. Isolated casing leak in 51/2 casing between 2443-2778. Ran casing inspection log showed Possible holes from 2478-2500. Could not pump thru leak. Ran CBL to show cement on O.D. Shot 4 JSPF at 2714'. Set retainer at 2430' squeezed with 300 sxs class C cement. Woc for 112 hours. Drilled out cement and it was contaminated. Pressured up on casing still showed same leak. Ran CIBP set at 4631' dumped 80' cmt on top. Set PKR 4131' ran MIT 640# 38 minutes 620# 20# loss. Ran in hole set CIBP at 2459' with 20' cmt on top. MIT 660# 37 minutes 660# no loss. Circulated packer fluid and T&A


I hereby certify that the information above is true and complete to the best of my knowledge and belief.

SIGNATURE Mike Northcutt TITLE: Area Foreman DATE: Sept. 12, 2003
Type or print name: Mike Northcutt Telephone No.: 505-396-7503


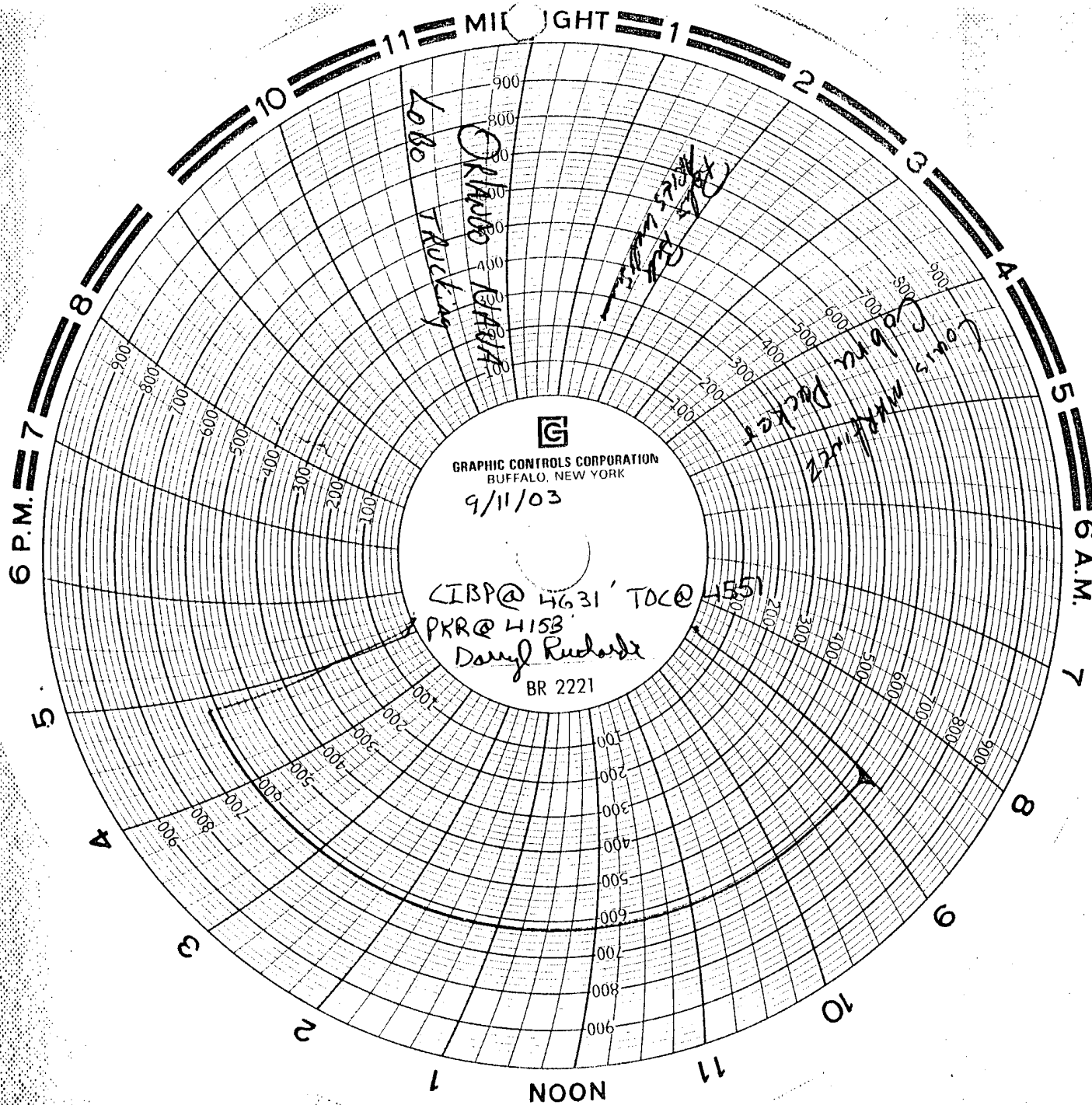
(This space for State use)

APPROVED BY Gayle W. Wink TITLE: FIELD REPRESENTATIVE II/STAFF MANAGER DATE: SEP 13 2003
Conditions of approval, if any:

This Approval of Temporary Abandonment Expires 9/16/08



Bottom Plug



Toplog 2459

