

District I
1625 N. French Dr., Hobbs, NM 88240
District II
1301 W. Grand Ave., Artesia, NM 88210
District III
1000 Rio Brazos Rd., Aztec, NM 87410
District IV
1220 S. St Francis Dr., Santa Fe, NM 87505

State of New Mexico
Energy, Minerals and Natural Resources
Oil Conservation Division
1220 S. St Francis Dr.
Santa Fe, NM 87505

Form C-101

APPLICATION FOR PERMIT TO DRILL

Operator Name and Address Amerada Hess PO Box 840 Seminole, TX 79360		OGRID Number 495
		API Number 30-25-36422
Property Code 125	Property Name B M MARCUS	Well No. 003

Surface Location

UL or Lot B	Section 20	Township 20S	Range 38E	Lot Idn	Feet From 660	N/S Line N	Feet From 1980	E/W Line E	County Lea
----------------	---------------	-----------------	--------------	---------	------------------	---------------	-------------------	---------------	---------------

Proposed Pools

BLINEBRY OIL AND GAS (OIL) 6660 SKAGGS;DRINKARD 57000 WARREN;TUBB (GAS) 87080

Work Type New Well	Well Type Oil	Cable/Rotary	Lease Type Private	Ground Level Elevation 3553
Multiple Y	Proposed Depth 7200	Formation Drinkard	Contractor	Spud Date

Proposed Casing and Cement Program

Type	Hole Size	Casing Size	Casing Weight/ft	Setting Depth	Sacks of Cement	Estimated TOC
Surf	11	8.625	24	1500	600	0
Prod	7.875	5.5	17	7200	1250	2500

Proposed Blowout Prevention Program

Type	Working Pressure	Test Pressure	Manufacturer
Annular	3000	3000	

I hereby certify that the information given above is true and complete to the best of my knowledge and belief.

Electronically Signed By: Carol Moore

Title: Field Admin-Specialist

Date: 9/26/2003

Phone: 432-758-6738

OIL CONSERVATION DIVISION

Electronically Approved By: Paul Kautz

Title: Geologist

Approval Date: 9/26/2003

Expiration Date: 9/26/2004

Conditions of Approval:
No Conditions

District I
1625 N. French Dr., Hobbs, NM 88240
District II
1301 W. Grand Ave., Artesia, NM 88210
District III
1000 Rio Brazos Rd., Aztec, NM 87410
District IV
1220 S. St Francis Dr., Santa Fe, NM 87505

State of New Mexico
Energy, Minerals and Natural Resources
Oil Conservation Division
1220 S. St Francis Dr.
Santa Fe, NM 87505

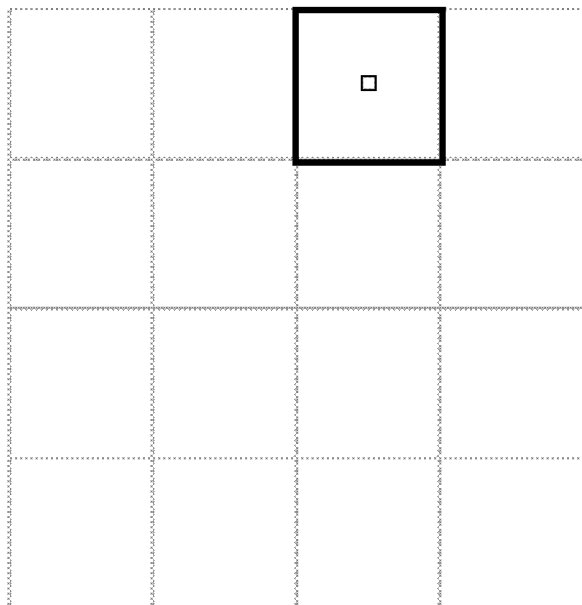
Form C-102

WELL LOCATION AND ACREAGE DEDICATION PLAT

API Number 30-25-36422	Pool Name BLINEBRY OIL AND GAS (OIL)	Pool Code 6660
Property Code 125	Property Name B M MARCUS	Well No. 003
OGRID No. 495	Operator Name Amerada Hess	Elevation 3553

Surface And Bottom Hole Location

UL or Lot B	Section 20	Township 20S	Range 38E	Lot Idn	Feet From 660	N/S Line N	Feet From 1980	E/W Line E	County Lea
Dedicated Acres 40		Joint or Infill		Consolidation Code		Order No.			



OPERATOR CERTIFICATION

I hereby certify that the information contained herein is true and complete to the best of my knowledge and belief.

Electronically Signed By: Carol Moore

Title: Field Admin-Specialist

Date: 9/26/2003

SURVEYOR CERTIFICATION

I hereby certify that the well location shown on this plat was plotted from field notes of actual surveys made by me or under my supervision, and that the same is true and correct to the best of my belief.

Electronically Signed By: Gary Jones

Date of Survey: 9/23/2003

Certificate Number: 3633

District II
1301 W. Grand Ave., Artesia, NM 88210

District III
1000 Rio Brazos Rd., Aztec, NM 87410

District IV
1220 S. St Francis Dr., Santa Fe, NM 87505

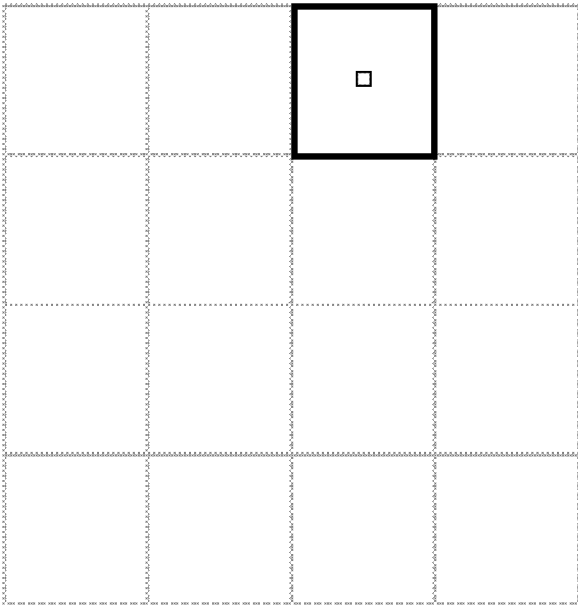
Oil Conservation Division
1220 S. St Francis Dr.
Santa Fe, NM 87505

WELL LOCATION AND ACREAGE DEDICATION PLAT

API Number 30-25-36422	Pool Name SKAGGS;DRINKARD	Pool Code 57000
Property Code 125	Property Name B M MARCUS	Well No. 003
OGRID No. 495	Operator Name Amerada Hess	Elevation 3553

Surface And Bottom Hole Location

UL or Lot B	Section 20	Township 20S	Range 38E	Lot Idn	Feet From 660	N/S Line N	Feet From 1980	E/W Line E	County Lea
Dedicated Acres 40	Joint or Infill	Consolidation Code	Order No.						



OPERATOR CERTIFICATION

I hereby certify that the information contained herein is true and complete to the best of my knowledge and belief.

Electronically Signed By: Carol Moore

Title: Field Admin-Specialist

Date: 9/26/2003

SURVEYOR CERTIFICATION

I hereby certify that the well location shown on this plat was plotted from field notes of actual surveys made by me or under my supervision, and that the same is true and correct to the best of my belief.

Electronically Signed By: Gary Jones

Date of Survey: 9/23/2003

Certificate Number: 3633

District I
1625 N. French Dr., Hobbs, NM 88240

District II
1301 W. Grand Ave., Artesia, NM 88210

District III

1000 Rio Brazos Rd., Aztec, NM 87410
District IV
1220 S. St Francis Dr., Santa Fe, NM 87505

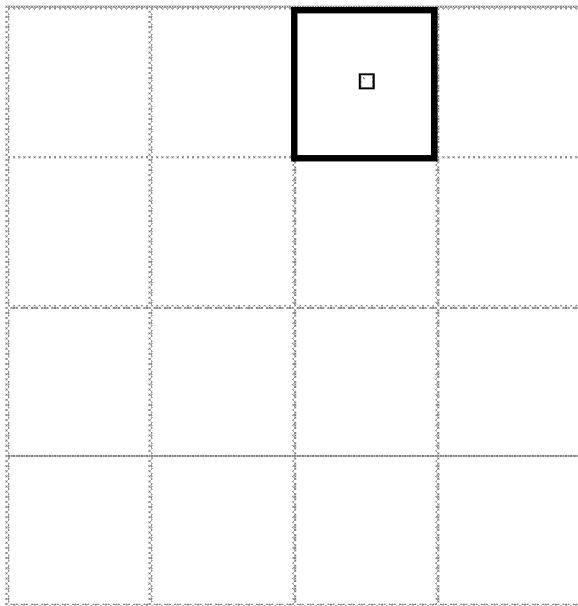
Oil Conservation Division
1220 S. St Francis Dr.
Santa Fe, NM 87505

WELL LOCATION AND ACREAGE DEDICATION PLAT

API Number 30-25-36422	Pool Name WARREN;TUBB (GAS)	Pool Code 87080
Property Code 125	Property Name B M MARCUS	Well No. 003
OGRID No. 495	Operator Name Amerada Hess	Elevation 3553

Surface And Bottom Hole Location

UL or Lot B	Section 20	Township 20S	Range 38E	Lot Idn	Feet From 660	N/S Line N	Feet From 1980	E/W Line E	County Lea
Dedicated Acres 40		Joint or Infill		Consolidation Code		Order No.			



OPERATOR CERTIFICATION

I hereby certify that the information contained herein is true and complete to the best of my knowledge and belief.

Electronically Signed By: Carol Moore

Title: Field Admin-Specialist

Date: 9/26/2003

SURVEYOR CERTIFICATION

I hereby certify that the well location shown on this plat was plotted from field notes of actual surveys made by me or under my supervision, and that the same is true and correct to the best of my belief.

Electronically Signed By: Gary Jones

Date of Survey: 9/23/2003

Certificate Number: 3633

APD Comments

Operator: 495 Amerada Hess

Well: B M MARCUS 003

User Name	Comment	Comment Date
PKAUTZ	If Amerada Hess plans on complete this well in the Paddock, Blinebry, Tubb and Drinkard formations. They need to resubmit this application for the following pools: 1) SKAGGS;PADDOCK, 2) WARREN;TUBB (GAS), 3) BLINEBRY OIL & GAS, AND 4) SKAGGS;DRINKARD	9/26/2003