

District I  
1625 N. French Dr., Hobbs, NM 88240  
District II  
1301 W. Grand Ave., Artesia, NM 88210  
District III  
1000 Rio Brazos Rd., Aztec, NM 87410  
District IV  
1220 S. St Francis Dr., Santa Fe, NM 87505

State of New Mexico  
Energy, Minerals and Natural Resources  
Oil Conservation Division  
1220 S. St Francis Dr.  
Santa Fe, NM 87505

Form C-101

**APPLICATION FOR PERMIT TO DRILL**

Operator Name and Address Apache Corporation Two Warren Place, Suite 1500 Tulsa, OK 74136-4224		OGRID Number 873
		API Number 30-25-36305
Property Code 23113	Property Name STATE C TRACT 12	Well No. 014

**Surface Location**

UL or Lot D	Section 16	Township 21S	Range 37E	Lot Idn	Feet From 1240	N/S Line N	Feet From 1270	E/W Line W	County Lea
----------------	---------------	-----------------	--------------	---------	-------------------	---------------	-------------------	---------------	---------------

**Proposed Pools**

BLINEBRY OIL AND GAS (OIL) 6660 DRINKARD 19190 TUBB OIL AND GAS (OIL) 60240
---

Work Type New Well	Well Type Oil	Cable/Rotary	Lease Type State	Ground Level Elevation 3479
Multiple Y	Proposed Depth 6900	Formation Drinkard	Contractor	Spud Date 5/27/2003

**Proposed Casing and Cement Program**

Type	Hole Size	Casing Size	Casing Weight/ft	Setting Depth	Sacks of Cement	Estimated TOC
Surf	12.25	8.625	24	1350	800	0
Prod	7.875	5.5	17	6900	1030	0

**Proposed Blowout Prevention Program**

Type	Working Pressure	Test Pressure	Manufacturer
Double Ram	2000	3000	Schaefer

I hereby certify that the information given above is true and complete to the best of my knowledge and belief.

Electronically Signed By: Larry Rader

Title: Technical Coordinator

Date: 6/19/2003

Phone: 918-491-4811

**OIL CONSERVATION DIVISION**

Electronically Approved By: Paul Kautz

Title: Geologist

Approval Date: 6/20/2003

Expiration Date: 6/20/2004

Conditions of Approval:  
No Conditions

District I  
1625 N. French Dr., Hobbs, NM 88240  
District II  
1301 W. Grand Ave., Artesia, NM 88210  
District III  
1000 Rio Brazos Rd., Aztec, NM 87410  
District IV  
1220 S. St Francis Dr., Santa Fe, NM 87505

State of New Mexico  
Energy, Minerals and Natural Resources  
Oil Conservation Division  
1220 S. St Francis Dr.  
Santa Fe, NM 87505


Form C-102

**WELL LOCATION AND ACREAGE DEDICATION PLAT**

API Number 30-25-36305	Pool Name BLINEBRY OIL AND GAS (OIL)	Pool Code 6660
Property Code 23113	Property Name STATE C TRACT 12	Well No. 014
OGRID No. 873	Operator Name Apache Corporation	Elevation 3479

**Surface And Bottom Hole Location**

UL or Lot D	Section 16	Township 21S	Range 37E	Lot Idn	Feet From 1240	N/S Line N	Feet From 1270	E/W Line W	County Lea
Dedicated Acres 40		Joint or Infill		Consolidation Code		Order No.			



**OPERATOR CERTIFICATION**

*I hereby certify that the information contained herein is true and complete to the best of my knowledge and belief.*

Electronically Signed By: Larry Rader

Title: Technical Coordinator

Date: 6/19/2003

**SURVEYOR CERTIFICATION**

*I hereby certify that the well location shown on this plat was plotted from field notes of actual surveys made by me or under my supervision, and that the same is true and correct to the best of my belief.*

Electronically Signed By: Ronald Eidson

Date of Survey: 4/30/2003

Certificate Number: 3239

District II  
1301 W. Grand Ave., Artesia, NM 88210

District III  
1000 Rio Brazos Rd., Aztec, NM 87410

District IV  
1220 S. St Francis Dr., Santa Fe, NM 87505


Oil Conservation Division  
1220 S. St Francis Dr.  
Santa Fe, NM 87505

WELL LOCATION AND ACREAGE DEDICATION PLAT

API Number 30-25-36305	Pool Name DRINKARD	Pool Code 19190
Property Code 23113	Property Name STATE C TRACT 12	Well No. 014
OGRID No. 873	Operator Name Apache Corporation	Elevation 3479

Surface And Bottom Hole Location

UL or Lot D	Section 16	Township 21S	Range 37E	Lot Idn	Feet From 1240	N/S Line N	Feet From 1270	E/W Line W	County Lea
Dedicated Acres 40	Joint or Infill	Consolidation Code	Order No.						



OPERATOR CERTIFICATION

*I hereby certify that the information contained herein is true and complete to the best of my knowledge and belief.*

Electronically Signed By: Larry Rader  
Title: Technical Coordinator  
Date: 6/19/2003

SURVEYOR CERTIFICATION

*I hereby certify that the well location shown on this plat was plotted from field notes of actual surveys made by me or under my supervision, and that the same is true and correct to the best of my belief.*

Electronically Signed By: Ronald Eidson  
Date of Survey: 4/30/2003  
Certificate Number: 3239

District I  
1625 N. French Dr., Hobbs, NM 88240

District II  
1301 W. Grand Ave., Artesia, NM 88210

District III

1000 Rio Brazos Rd., Aztec, NM 87410  
District IV  
1220 S. St Francis Dr., Santa Fe, NM 87505


Oil Conservation Division  
1220 S. St Francis Dr.  
Santa Fe, NM 87505

### WELL LOCATION AND ACREAGE DEDICATION PLAT

API Number 30-25-36305	Pool Name TUBB OIL AND GAS (OIL)	Pool Code 60240
Property Code 23113	Property Name STATE C TRACT 12	Well No. 014
OGRID No. 873	Operator Name Apache Corporation	Elevation 3479

### Surface And Bottom Hole Location

UL or Lot D	Section 16	Township 21S	Range 37E	Lot Idn	Feet From 1240	N/S Line N	Feet From 1270	E/W Line W	County Lea
Dedicated Acres 40		Joint or Infill		Consolidation Code		Order No.			



#### OPERATOR CERTIFICATION

*I hereby certify that the information contained herein is true and complete to the best of my knowledge and belief.*

Electronically Signed By: Larry Rader

Title: Technical Coordinator

Date: 6/19/2003

#### SURVEYOR CERTIFICATION

*I hereby certify that the well location shown on this plat was plotted from field notes of actual surveys made by me or under my supervision, and that the same is true and correct to the best of my belief.*

Electronically Signed By: Ronald Eidson

Date of Survey: 4/30/2003

Certificate Number: 3239

# APD Comments

**Operator: 873 Apache Corporation**

**Well: STATE C TRACT 12 014**

User Name	Comment	Comment Date
LERADER	This location is a Non-Standard Location and the application has been filed. We will forward the NSL approval to you as soon as we have it.	5/13/2003
LERADER	We will be subsequently filing a C-103 to request comingling the Drinkard with the Tubb Gas and Blinebry Oil and Gas pools.	5/14/2003
DMULL	Returning this intent. You say 80 acres. 40 acres assigned. But #6y has 120 acres. The Tubb Oil & Gas is prorated. You need gas well to share acreage with #6y. Are reclass both to a oil well with 40 acres.	5/16/2003
PKAUTZ	Special Pool Rules for the Tubb Oil & Gas Pool forbids simultaneous dedication of a Tubb Gas well with a Tubb Oil Well. Also the minimum acreage which may be dedicated to an oil well is 40 acres.	5/22/2003
MLHANSON	We are resubmitting this APD. Please note that we have received approval for NSL and comingling by Administrative Order #NSL-4900(SD) Please advise if you require additional information for permitting this well.	6/19/2003
DMULL	NSL-4900 (SD) 06/17/03,1240/N & 1270/W, D-16-21s-37e, Blinebry, Tubb, Drinkard, Shares with #7	6/19/2003