


Submit 3 Copies To Appropriate District  
Office  
District I  
1625 N French Dr., Hobbs, NM 87240  
District II  
1301 W. Grand Ave., Artesia, NM 88210  
District III  
1000 Rio Brazos Rd., Aztec, NM 87410  
District IV  
1220 S. St. Francis Dr., Santa Fe, NM 87505

State of New Mexico  
Energy, Minerals and Natural Resources

Form C-103  
May 27, 2004

OIL CONSERVATION DIVISION  
1220 South St. Francis Dr.  
Santa Fe, NM 87505



WELL API NO. 30-025-27568
5. Indicate Type of Lease STATE <input checked="" type="checkbox"/> FEE <input type="checkbox"/>
6. State Oil & Gas Lease No.
7. Lease Name or Unit Agreement Name: Eagle
8. Well Number 1
9. OGRID Number 021355
10. Pool name or Wildcat JALMAT

SUNDRY NOTICES AND REPORTS ON WELLS  
(DO NOT USE THIS FORM FOR PROPOSALS TO DRILL OR TO DEEPEN OR PLUG BACK TO A DIFFERENT RESERVOIR. USE "APPLICATION FOR PERMIT" (FORM C-101) FOR SUCH PROPOSALS.)

1. Type of Well: Oil Well <input type="checkbox"/> Gas Well <input checked="" type="checkbox"/> Other
2. Name of Operator SOUTHWEST ROYALTIES, INC.
3. Address of Operator 6 Desta Drive, Suite 2100, Midland, TX 79705
4. Well Location Unit Letter J : 2310 feet from the SOUTH line and 1650 feet from the EAST line Section 36 Township 25 S Range 36 E NMPM County LEA
11. Elevation (Show whether DR, RKB, RT, GR, etc.) 2,981'
Pit or Below-grade Tank Application <input type="checkbox"/> or Closure <input type="checkbox"/> Pit type Depth to Groundwater Distance from nearest fresh water well Distance from nearest surface water Pit Liner Thickness: mil Below-Grade Tank: Volume bbls; Construction Material

12. Check Appropriate Box to Indicate Nature of Notice, Report, or Other Data

NOTICE OF INTENTION TO:

PERFORM REMEDIAL WORK ☐ PLUG AND ABANDON ☒  
TEMPORARILY ABANDON ☐ CHANGE PLANS ☐  
PULL OR ALTER CASING ☐ MULTIPLE COMPLETION ☐  
OTHER: ☐

SUBSEQUENT REPORT OF:

REMEDIAL WORK ☐ ALTERING CASING ☐  
COMMENCE DRILLING OPNS. ☐ PLUG AND ABANDONMENT ☐  
CASING TEST AND CEMENT JOB ☐  
OTHER: ☐

13. Describe proposed or completed operations. (Clearly state all pertinent details, and give pertinent dates, including estimated date of starting any proposed work). SEE RULE 1103. For Multiple Completions: Attach wellbore diagram of proposed completion or recompletion.

8 5/8"-425'-Cmt.-250 sx.-TOC-Calculate-surface. 4 1/2"-2,966'-1150 sx.-Calculate TOC-surface.  
T.A. 11/02 setting B.P.@2,742'. Cap 35' cmt.

(1) MIRU (2) Tag B.P. @2,742'. Mud up hole. (3) 2,742' to 2,400'-30 sx. cmt. W.O.C. & Tag. (4) 1,320' to 1,100'-30 sx. cmt. W.O.C. & Tag. (5) 475' to surface - 50 sx. cmt. (6) 5 sx. @ surface.

I hereby certify that the information above is true and complete to the best of my knowledge and belief. I further certify that any pit or below grade tank has been/will be constructed or closed according to NMOCD guidelines ☐ , a general permit ☐ or an (attached) alternative OCD-approved plan.

SIGNATURE Randall Minear TITLE AGENT DATE 6-19-07

Type or print name RANDALL MINEAR

E-mail address:

Telephone No. (432) 530-0907

For State Use Only

APPROVED BY Larry W. Wink

OCD FIELD REPRESENTATIVE II/STAFF MANAGER JUN 22 2007

TITLE DATE

Conditions of Approval, if any:

THE OIL CONSERVATION DIVISION MUST  
BE NOTIFIED 24 HOURS PRIOR TO THE  
BEGINNING OF PLUGGING OPERATIONS.

WELL  
FIELD  
COUNTY

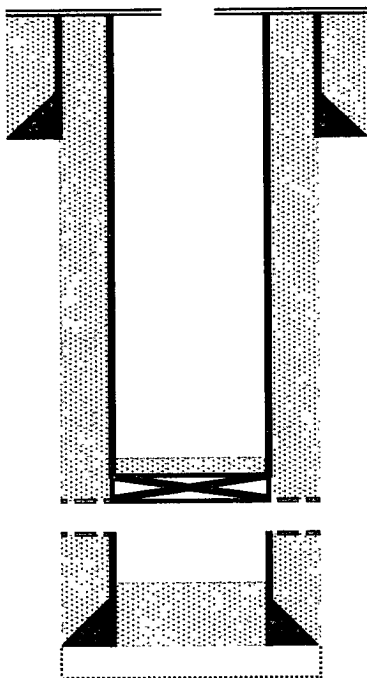
**EAGLE #1**  
**JALMAT**  
**LEA CO, NM**

LOCATION 2310' FSL & 1650' FEL; SEC. 36, T-25S, R-36E  
API NUMBER 30-025-27568  
LEASE NUMBER

STATUS TA  
ELEVATION GL. 2,981'

SPUD  
COMPLETE -  
TA'D 11/2002

? HOLE



SURFACE CASING:

8 5/8" @ 425'

CEMENT: 250 sx

TOC @ ? *CALCULATED SURFACE*

? HOLE

CIBP @ 2742' w/ 35' CMT

**PERFORATIONS**

Production:  
2,763' - 2,822'


PRODUCTION CASING:

4 1/2" @ 2966'

CEMENT: 1150 sx

TOC @ ? *CALCULATED SURFACE*

TD = ?  
PBTD = 2,966'



UPDATED: 5/15/2007  
BY: ASH