


Submit 3 Copies To Appropriate District
Office
District I
1625 N. French Dr., Hobbs, NM 87240
District II
1301 W. Grand Ave., Artesia, NM 88210
District III
1000 Rio Brazos Rd., Aztec, NM 87410
District IV
1220 S. St. Francis Dr., Santa Fe, NM 87505

State of New Mexico
Energy, Minerals and Natural Resources

Form C-103
May 27, 2004

OIL CONSERVATION DIVISION
1220 South St. Francis Dr.
Santa Fe, NM 87505



SUNDRY NOTICES AND REPORTS ON WELLS (DO NOT USE THIS FORM FOR PROPOSALS TO DRILL OR TO DEEPEN OR PLUG BACK TO A DIFFERENT RESERVOIR. USE "APPLICATION FOR PERMIT" (FORM C-101) FOR SUCH PROPOSALS.)	
1. Type of Well: Oil Well <input checked="" type="checkbox"/> Gas Well <input type="checkbox"/> Other <input type="checkbox"/>	8. Well Number 31
2. Name of Operator Occidental Permian Limited Partnership	9. OGRID Number 157984
3. Address of Operator P.O. Box 4294, Houston, TX 77210-4294	10. Pool name or Wildcat Hobbs; Drinkard
4. Well Location Unit Letter <u>D</u> : <u>660</u> feet from the <u>North</u> line and <u>735</u> feet from the <u>West</u> line Section <u>3</u> Township <u>19-S</u> Range <u>38-E</u> NMPM County <u>Lea</u>	
11. Elevation (Show whether DR, RKB, RT, GR, etc.) 3614.6' GL	
Pit or Below-grade Tank Application <input type="checkbox"/> or Closure <input type="checkbox"/> Pit type _____ Depth to Groundwater _____ Distance from nearest fresh water well _____ Distance from nearest surface water _____ Pit Liner Thickness: _____ mil Below-Grade Tank: Volume _____ bbls; Construction Material _____	

12. Check Appropriate Box to Indicate Nature of Notice, Report, or Other Data

NOTICE OF INTENTION TO:

PERFORM REMEDIAL WORK ☐ PLUG AND ABANDON ☐
TEMPORARILY ABANDON ☐ CHANGE PLANS ☐
PULL OR ALTER CASING ☐ MULTIPLE COMPLETION ☐
OTHER: ☐

SUBSEQUENT REPORT OF:

REMEDIAL WORK ☐ ALTERING CASING ☐
COMMENCE DRILLING OPNS. ☐ PLUG AND ABANDONMENT ☐
CASING TEST AND CEMENT JOB ☐
OTHER: Temporarily Abandon Well ☒

13. Describe proposed or completed operations. (Clearly state all pertinent details, and give pertinent dates, including estimated date of starting any proposed work). SEE RULE 1103. For Multiple Completions: Attach wellbore diagram of proposed completion or recompletion.

See Attachment

This Approval of Temporary
Abandonment Expires

5/29/12

I hereby certify that the information above is true and complete to the best of my knowledge and belief. I further certify that any pit or below-grade tank has been/will be constructed or closed according to NMOC guidelines ☒ , a general permit ☐ or an (attached) alternative OCD-approved plan ☐

SIGNATURE Mark Stephens TITLE Regulatory Compliance Analyst DATE 6/20/07

Type or print name Mark Stephens

E-mail address: Mark_Stephens@oxy.com

Telephone No. (713) 366-5158

For State Use Only

APPROVED BY Larry W. Wink TITLE _____ DATE _____

Conditions of Approval, if any:


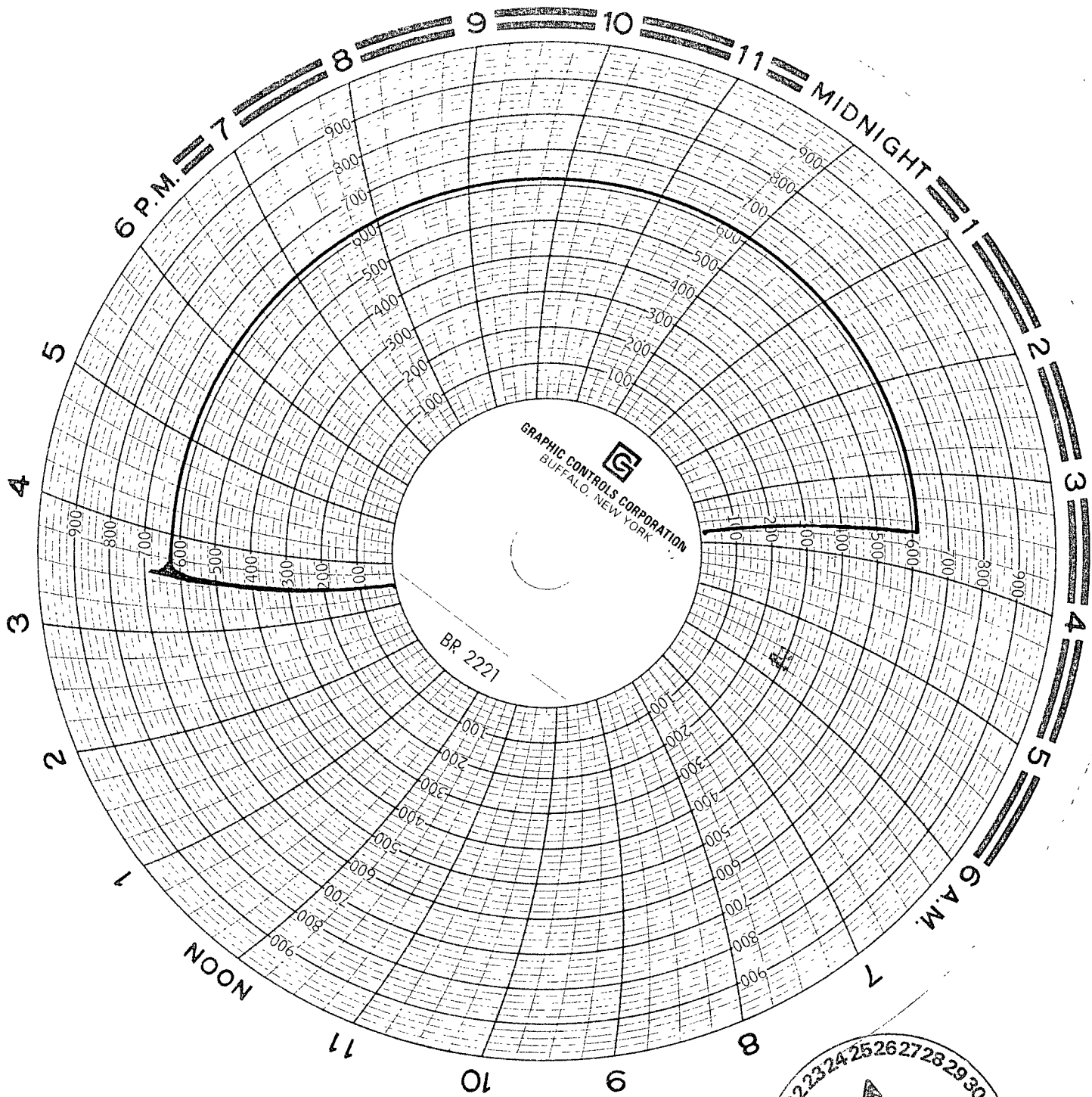
JUN 27 2007

5/24/07 - 5/29/07:

MI x RU. NU BOP. RIH x tag top of CIBP at 6590'. Pressure test casing to 1000 psi (held). Set 7" packer at 6538' x pressure test CIBP (test failed). Unseat packer x TOH. RU Gray WL. RIH with 7" CIBP x set at 6580'. Dump bail 30' cement on top of CIBP (TOC at 6550'). Displace well with 250 bbls packer fluid. ND BOP x install wellhead. Pressure test well to 620 psi x 30 min. (held). RD x MO.

Well is temporarily abandoned.





Ad. 5/18/07
Dy. Permin
B415-31
5-28-07
Sent #12512
Unit 2B