

UNITED STATES
DEPARTMENT OF THE INTERIOR
BUREAU OF LAND MANAGEMENT

OCD-HOBBS

FORM APPROVED
OMB No 1004-0137
Expires March 31, 2007

SUNDRY NOTICES AND REPORTS ON WELLS

Do not use this form for proposals to drill or to re-enter an abandoned well.
Use Form 3160-3 (APD) for such proposals.

SUBMIT IN TRIPLICATE

1 Type of Well

Oil Gas
☒ Well ☐ Well ☐ Other

2. Name of Operator

STRATA PRODUCTION COMPANY

3 Address and Telephone No P. O. Box 1030
Roswell, NM 88202-1030 505-622-1127

4 Location of Well (Footage, Sec, T., R., M., or Survey Description)

990' FSL & 330' FEL
Section 10-T23S-R32E

Unit P

Lease Serial No
NM-85939

6. If Indian, Allottee or Tribe Name

7. If Unit or CA, Agreement Designation

8. Well Name and No

Colibri Federal #1

9 API Well No

30-025-31968

10 Field and Pool, or Exploratory Area

Diamondtail Delaware

11 County or Parish, State

Lea County, New Mexico

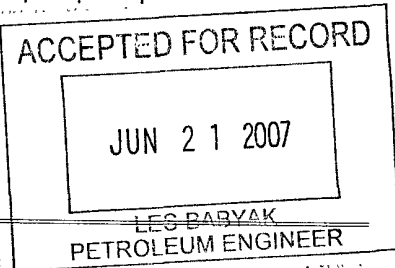
12 CHECK APPROPRIATE BOX(s) TO INDICATE NATURE OF NOTICE, REPORT, OR OTHER DATA

TYPE OF SUBMISSION	TYPE OF ACTION			
<input type="checkbox"/> Notice of Intent	<input type="checkbox"/> Acidize	<input type="checkbox"/> Deepen	<input type="checkbox"/> Production (Start/Resume)	<input type="checkbox"/> Water Shut-Off
<input type="checkbox"/> Subsequent Report	<input type="checkbox"/> Alter Casing	<input type="checkbox"/> Fracture Treat	<input type="checkbox"/> Reclamation	<input type="checkbox"/> Well Integrity
<input checked="" type="checkbox"/> Subsequent Report	<input type="checkbox"/> Casing Repair	<input type="checkbox"/> New Construction	<input checked="" type="checkbox"/> Recomplete	<input type="checkbox"/> Other
<input type="checkbox"/> Final Abandonment Notice	<input type="checkbox"/> Change of Plans	<input type="checkbox"/> Plug & Abandon	<input type="checkbox"/> Temporarily Abandon	
	<input type="checkbox"/> Convert to Injection	<input type="checkbox"/> Plug Back	<input type="checkbox"/> Water Disposal	

13 Describe Proposed or Completed Operations (Clearly state all pertinent details, including estimated starting date of any proposed work and approximate duration thereof. If the proposal is to deepen directionally or recompleat horizontally, give subsurface locations and measured and true vertical depths of all pertinent markers and zones. Attach the Bond under which the work will be performed or provide the Bond No. on file with BLM/BIA. Required subsequent reports shall be filed within 30 days following completion of the involved operations. If the operation results in a multiple completion or recompleat in a new interval, a Form 3160-4 shall be filed once testing has been completed. Final Abandonment Notices shall be filed only after all requirements, including reclamation, have been completed, and the operator has determined that the site is ready for final inspection.)

MIRU. Unseat pump. TOH w/rods. PU 5 1/2" csg scrapper. TIH w/scrapper. Set CIBP @ 7,640' w/ 35' of cmt on top of plug. TOC @ 7,605'. Perf "D" zone as follows: 7,386', 92, 95, 7,415', 17, 22, 25, 30, 32, 33, 34 & 35' (12 holes). PU 5 1/2 pkr & TIH w/tbg. Set pkr @ 7,333'. Broke formation at 3,000#. Acidize "D" zone w/ 1,600 gal 7 1/2% NeFe w/24 ball sealers. Min 500 psi, Avg 1,350 psi, Max 3,500 psi. Rate 3.5 BPM. ISIP on vacuum. Swab well. Frac "D" zone via 5 1/2" csg. Pumped 1,000# 20/40 sand, 18,053# Lite Prop 125/1430, 4,190# Super LC 20/40 resin coated sand. Min 120 psi, Max 1,156 psi, AP 830 psi. Rate 30 BPM. ISIP on vacuum. ND frac valve. Set BOP. TIH w/production string. Set anchor. NUWH. PU pump. TIH w/rods. Seat pump & space out rods. Hung well on. RD pulling unit. Move off location.

Attached is the Anchor Test and the daily log test.



14. I hereby certify that the foregoing is true and correct

Name (Printed/Typed)

Kelly M. Britt

Title

Production Records

Signature

Date

06/19/2007

THIS SPACE FOR FEDERAL OR STATE OFFICE USE

Approved by

Title


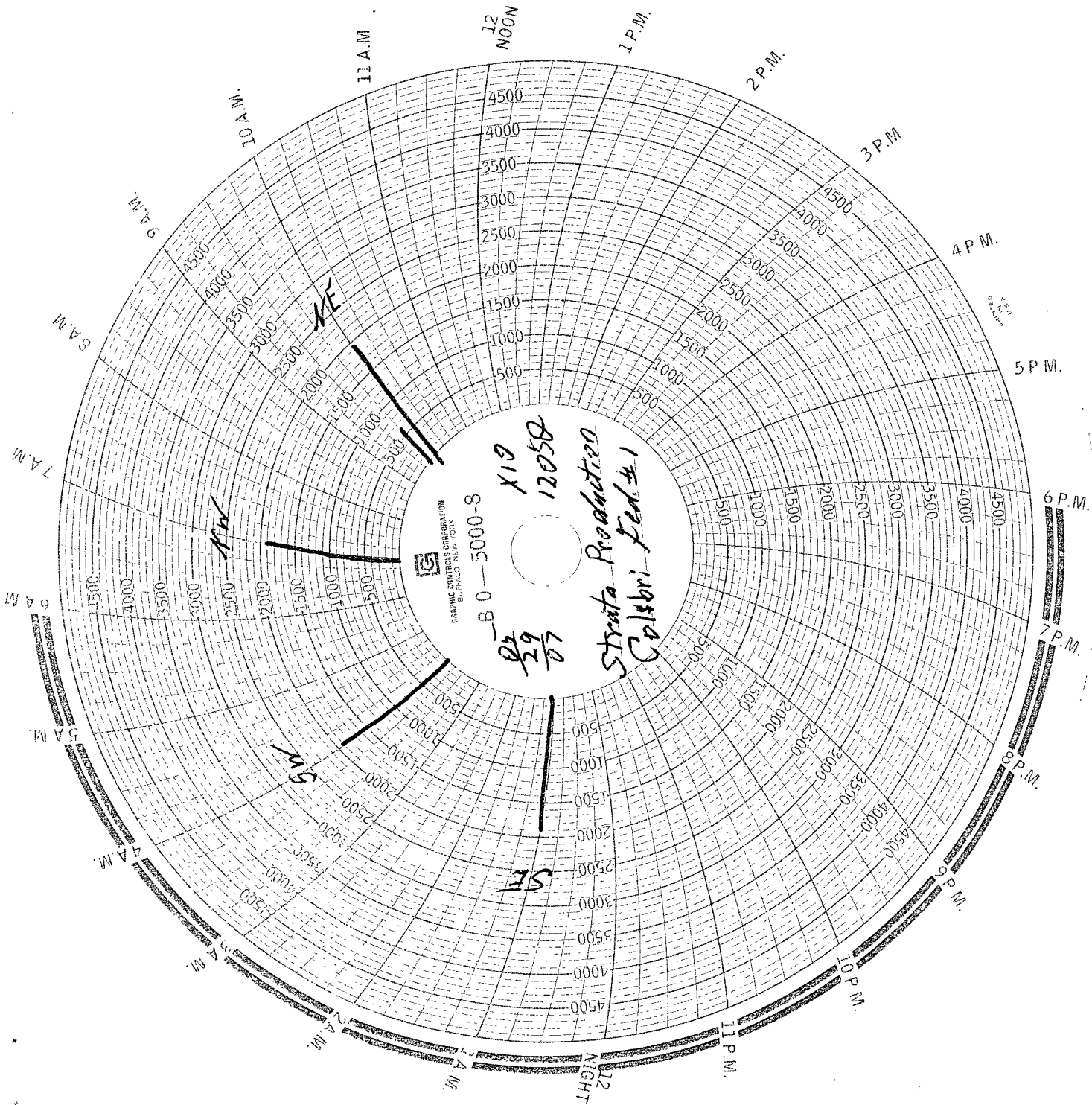
Date

Conditions of approval, if any, are attached. Approval of this notice does not warrant or certify that the applicant holds legal or equitable title to those rights in the subject lease which would entitle the applicant to conduct operations thereon.

Office

Title 18 U.S.C. Section 1001 and Title 43 U.S.C. Section 1212, make it a crime for any person knowingly and willfully to make to any department or agency of the United States any false, fictitious or fraudulent statements or representations as to any matter within its jurisdiction.

GWW

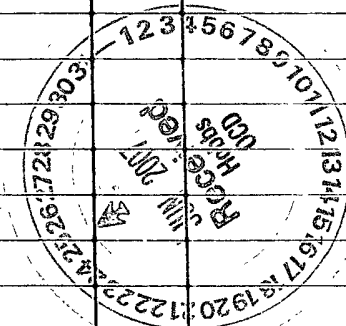


Sheet No

Anchor Test Daily Log Sheet


 Tank Rental
&
Anchor Service
Corp.

DATE	COMPANY	LEASE & WELL NO	ANCHOR LOCATION	PULL PRESSURE LBS	SEAL #	TEST O.K.	PULLED UP INCHES	EYE BROKE	ROD BROKE	UNABLE TO LOCATE	UNABLE TO TEST	SUCKER ROD PIPE CABLE	MARKER	REMARKS
05/29/89	Strata Production	Calabri Fed. #1	SE	18,600	38804	✓							New	Orig Anchor
			SW	11	38805	✓							11	11
			NW	11	38806	✓							Orig	11
			NE	600#	-	-			✓				-	Replace Anchor
	ART	PATTERN 12058	GERONIMO											
			SE											
			SW											
			NW											
			NE	18,600	38807	✓							New	New Anchor
	ART	PATTERN 11	GERONIMO											
			SE											
			SW											
			NW											
			NE											
	ART	PATTERN	GERONIMO											
			SE											
			SW											
			NW											
			NE											
	ART	PATTERN	GERONIMO											
			SE											
			SW											
			NW											
			NE											
	ART	PATTERN	GERONIMO											



ART - ANCHOR REPLACEMENT TEST