

District I  
1625 N. French Dr., Hobbs, NM 88240  
District II  
1301 W. Grand Avenue, Artesia, NM 88210  
District III  
1000 Rio Brazos Road, Aztec, NM 87410  
District IV  
1220 S. St. Francis Dr., Santa Fe, NM 87505

State of New Mexico  
Energy Minerals and Natural Resources

Oil Conservation Division  
1220 South St. Francis Dr.  
Santa Fe, NM 87505

Form C-101  
Revised March 17, 1999

Submit to appropriate District Office  
State Lease - 6 Copies  
Fee Lease - 5 Copies

☒ AMENDED REPORT

APPLICATION FOR PERMIT TO DRILL, RE-ENTER, DEEPEN, PLUGBACK, OR ADD A ZONE

<sup>1</sup> Operator Name and Address MANZANO OIL CORPORATION P.O. BOX 2107 ROSWELL, NEW MEXICO 88202-2107		<sup>2</sup> OGRID Number 013954
		<sup>3</sup> API Number 30 - 025-36060
<sup>3</sup> Property Code 30895	<sup>5</sup> Property Name THREE PETE - STATE	<sup>6</sup> Well No. 1

<sup>7</sup> Surface Location

UL or lot no.	Section	Township	Range	Lot Idn	Feet from the	North/South line	Feet from the	East/West line	County
A	11	10s	32e		578'	NORTH	965'	EAST	LEA

<sup>8</sup> Proposed Bottom Hole Location If Different From Surface

UL or lot no.	Section	Township	Range	Lot Idn	Feet from the	North/South line	Feet from the	East/West line	County

<sup>9</sup> Proposed Pool 1

MESCALERO, NORTH - CISCO

<sup>10</sup> Proposed Pool

<sup>11</sup> Work Type Code N	<sup>12</sup> Well Type Code O	<sup>13</sup> Cable/Rotary R	<sup>14</sup> Lease Type Code S	<sup>15</sup> Ground Level Elevation 4224'
<sup>16</sup> Multiple	<sup>17</sup> Proposed Depth 9600'	<sup>18</sup> Formation CISCO-CANYON	<sup>19</sup> Contractor JW DRILLING RIG #3	<sup>20</sup> Spud Date 11/30/02


<sup>21</sup> Proposed Casing and Cement Program

Hole Size	Casing Size	Casing weight/foot	Setting Depth	Sacks of Cement	Estimated TOC
17 1/2"	13 3/8"	48#	375'	400sx	CIRC-SURF
12 1/4"	9 5/8"	36#	3400'	1000sx	CIRC-SURF
7 7/8"	5 1/2"	17#	9500'	500sx	8000'

22 Describe the proposed program. If this application is to DEEPEN or PLUG BACK, give the data on the present productive zone and proposed new productive zone. Describe the blowout prevention program, if any. Use additional sheets if necessary.

AMEND ORIGINAL C-101 DATED 11/25/02 TO CORRECT LOCATION TO 578' FNL & 965' FEL INSTEAD OF 510' FNL & 510' FEL  
& ALSO INCLUDES BLOWOUT PREVENTER DIAGRAM

Permit Expires 1 Year From Approval  
Date Unless Drilling Underway

<sup>23</sup> I hereby certify that the information given above is true and complete to the best of my knowledge and belief. Signature:  Printed name: MIKE HANAGAN Title: AGENT Date: 11/27/02 Phone: 505-623-1996		<b>OIL CONSERVATION DIVISION</b> Approved by: ORIGINAL SIGNED BY CHRIS WILLIAMS Title: DISTRICT SUPERVISOR/GENERAL MANAGER Approval Date: DEC 04 2002 Expiration Date: Conditions of Approval: Attached <input type="checkbox"/>
---	--	---

SCA



District I  
PO Box 1980, Hobbs, NM 88241-1980  
District II  
PO Drawer DD, Artesia, NM 88211-0719  
District III  
1000 Rio Brazos Rd., Aztec, NM 87410  
District IV  
PO Box 2088, Santa Fe, NM 87504-2088

State of New Mexico  
Energy, Minerals & Natural Resources Department

OIL CONSERVATION DIVISION  
PO Box 2088  
Santa Fe, NM 87504-2088

Form C-102  
Revised February 10, 1994

Instructions on back  
Submit to Appropriate District Office  
State Lease - 4 Copies  
Fee Lease - 3 Copies

☒ AMENDED REPORT

WELL LOCATION AND ACREAGE DEDICATION PLAT

API Number <b>30-025-36060</b>		Pool Code <b>45750</b>	Pool Name <b>Mescalero, North - Cisco</b>
Property Code <b>30895</b>	Property Name <b>Three Pete</b>		Well Number <b>1</b>
OGRID No. <b>013954</b>	Operator Name <b>Manzano Oil Corporation</b>		Elevation <b>4224</b>



<sup>10</sup> Surface Location

UL or lot no.	Section	Township	Range	Lot Ida	Feet from the	North/South line	Feet from the	East/West line	County
A	11	10 S	32 E		578	North	965	East	Lea

<sup>11</sup> Bottom Hole Location If Different From Surface

UL or lot no.	Section	Township	Range	Lot Ida	Feet from the	North/South line	Feet from the	East/West line	County
<sup>12</sup> Dedicated Acres <b>4.0</b>		<sup>13</sup> Joint or Infill		<sup>14</sup> Consolidation Code		<sup>15</sup> Order No.			

NO ALLOWABLE WILL BE ASSIGNED TO THIS COMPLETION UNTIL ALL INTERESTS HAVE BEEN CONSOLIDATED  
OR A NON-STANDARD UNIT HAS BEEN APPROVED BY THE DIVISION

16										<p><sup>17</sup> OPERATOR CERTIFICATION</p> <p>I hereby certify that the information contained herein is true and complete to the best of my knowledge and belief.</p> <p> Signature <b>Mike HANAGAN</b> Printed Name <b>Agent</b> Title <b>11/27/02</b> Date</p> <p><sup>18</sup> SURVEYOR CERTIFICATION</p> <p>I hereby certify that the well location shown on this plat was plotted from field notes of actual surveys made by me or under my supervision, and that the same is true and correct to the best of my belief.</p> <p><b>November 26, 2002</b> Date of Survey  Signature and Seal of Professional Surveyor <b>P. R. Patton MLS 8112</b> Certificate Number</p>

25 26 27 28 29 30 31 - 1 2 3 4 5 6 7 8 9 10 11 12

DEC 30 1966

RECEIVED

Hobbs  
OGD

