


Submit 3 Copies To Appropriate District Office
District I
1625 N. French Dr., Hobbs, NM 88240
District II
1301 W. Grand Ave., Artesia, NM 88210
District III
1000 Rio Brazos Rd., Aztec, NM 87410
District IV
1220 S. St. Francis Dr., Santa Fe, NM 87505

State of New Mexico
Energy, Minerals and Natural Resources

OIL CONSERVATION DIVISION
1220 South St. Francis Dr.
Santa Fe, NM 87505

Form C-103
May 27, 2004



WELL API NO.	30-025-38287
5. Indicate Type of Lease	STATE <input type="checkbox"/> FEE <input checked="" type="checkbox"/>
6. State Oil & Gas Lease No.	
7. Lease Name or Unit Agreement Name	Yearwood BJW
8. Well Number	1
9. OGRID Number	025575
10. Pool name or Wildcat	Wildcat Abo
11. Elevation (Show whether DR, RKB, RT, GR, etc.)	4158' GR

SUNDRY NOTICES AND REPORTS ON WELLS
(DO NOT USE THIS FORM FOR PROPOSALS TO DRILL OR TO DEEPEN OR PLUG BACK TO A DIFFERENT RESERVOIR. USE "APPLICATION FOR PERMIT" (FORM C-101) FOR SUCH PROPOSALS.)

1. Type of Well: Oil Well ☒ Gas Well ☐ Other ☐

2. Name of Operator
Yates Petroleum Corporation

3. Address of Operator
105 S. 4th Street, Artesia, NM 88210

4. Well Location
Unit Letter L : 2310 feet from the South line and 660 feet from the West line
Section 10 Township 13S Range 34E NMPM Lea County

Pit or Below-grade Tank Application ☐ or Closure ☐

Pit type _____ Depth to Groundwater _____ Distance from nearest fresh water well _____ Distance from nearest surface water _____

Pit Liner Thickness: _____ mil Below-Grade Tank: Volume _____ bbls; Construction Material _____

12. Check Appropriate Box to Indicate Nature of Notice, Report or Other Data

NOTICE OF INTENTION TO:

PERFORM REMEDIAL WORK ☐ PLUG AND ABANDON ☒
TEMPORARILY ABANDON ☐ CHANGE PLANS ☐
PULL OR ALTER CASING ☐ MULTIPLE COMPL ☐

SUBSEQUENT REPORT OF:

REMEDIAL WORK ☐ ALTERING CASING ☐
COMMENCE DRILLING OPNS. ☐ P AND A ☐
CASING/CEMENT JOB ☐

OTHER: ☐

OTHER: ☐

13. Describe proposed or completed operations. (Clearly state all pertinent details, and give pertinent dates, including estimated date of starting any proposed work). SEE RULE 1103. For Multiple Completions: Attach wellbore diagram of proposed completion or recompletion.

- 1) MIRU plugging equipment. Load hole. ND WH. NU BOP. TOH w/tubing and packer.
- 2) RU electric line. RIH w/CIBP and set @ 9450'. Dump 35' cement on plug. RIH w/CIBP and set @ 9050'. Dump 35' cement on plug.
- 3) TIH w/tubing to PBTD. Circulate hole w/mud.
- 4) PUH and spot 100' cement plug 7080-6980'. PUH and spot 100' cement plug 4415-4315'. WOC and tag. TOH.
- 5) Perforate squeeze holes @ 1990'. Place 100' cement plug 1990-1890', inside and outside casing. WOC and tag.
- 6) Perforate squeeze holes @ 478'. Place 100' cement plug 478-378', inside and outside casing. WOC and tag.
- 7) Spot 10 sx cement plug @ surface.
- 8) Cut off wellhead, install marker and clean location.

(Proposed Schematic Attached)

**THE OIL CONSERVATION DIVISION MUST
BE NOTIFIED 24 HOURS PRIOR TO THE
BEGINNING OF PLUGGING OPERATIONS.**

I hereby certify that the information above is true and complete to the best of my knowledge and belief. I further certify that any pit or below-grade tank has been/will be constructed or closed according to NMOCD guidelines ☐, a general permit ☐ or an (attached) alternative OCD-approved plan ☐.

SIGNATURE Storm Davis TITLE Regulatory Compliance Technician DATE 7-31-07

Type or print name Stormi Davis E-mail address: stormid@ypcnm.com Telephone No. 505-748-1471

For State Use Only

APPROVED BY: Larry W. Wink TITLE _____ DATE _____

Conditions of Approval (if any):

OCD FIELD REPRESENTATIVE MUST SIGN AND DATE

AUG 12 2007

Well Name: Yearwood BJW No. 1 Field:

Location: 2310' FSL & 660' FWL Sec. 10-13S-34E Lea County, NM

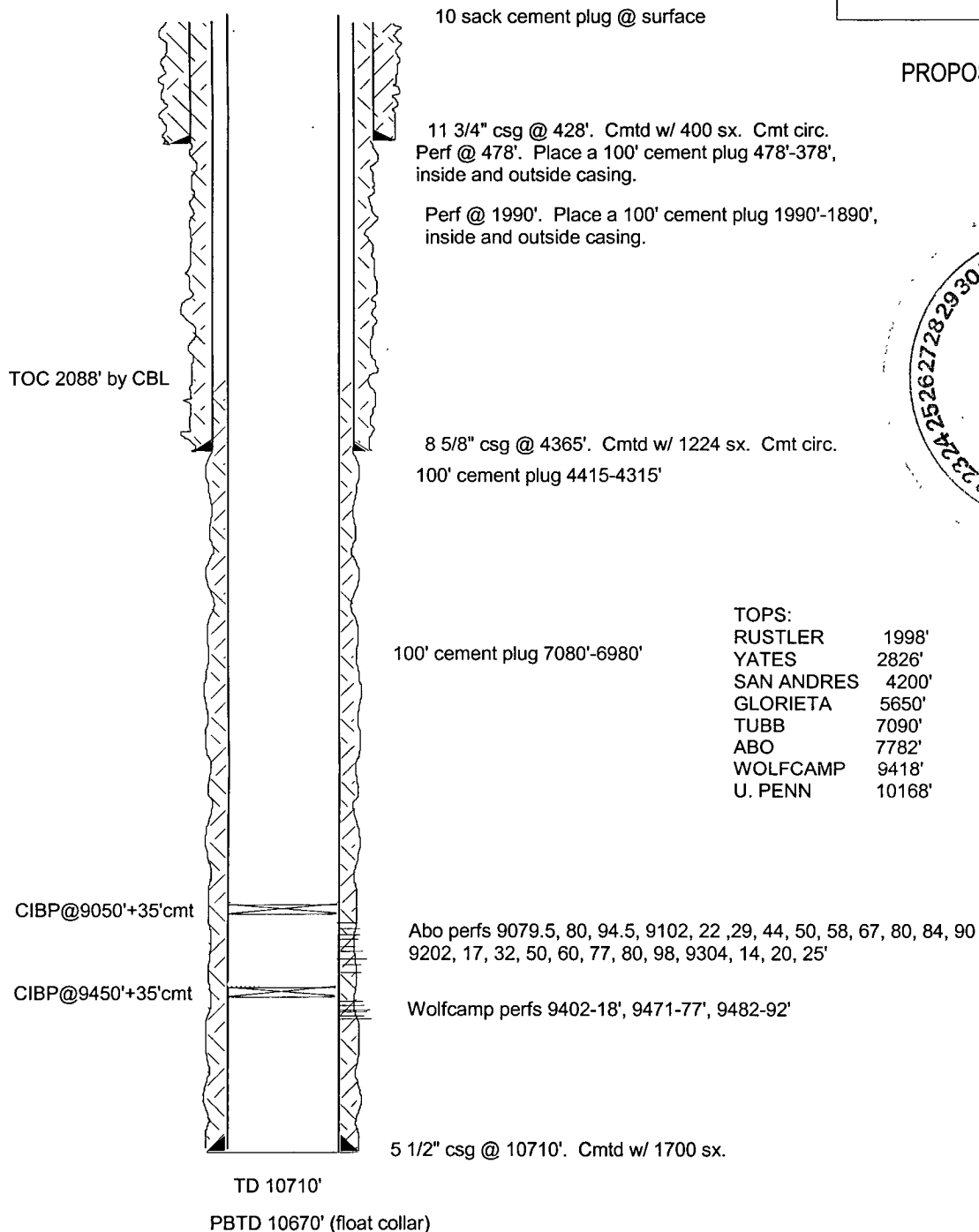
GL: 4158' Zero: AGL: KB: 4176'

Spud Date: 3/31/07 Completion Date:


Comments: AFE# 07-042-0

Casing Program

Size/Wt/Grade/Conn	Depth Set
11 3/4" 42# H40	428'
8 5/8" 24&32# J55 & HCK55	4365'
5 1/2" 17# J55, N80, HCP110	10710'



PROPOSED CONFIGURATION



TOPS:	
RUSTLER	1998'
YATES	2826'
SAN ANDRES	4200'
GLORIETA	5650'
TUBB	7090'
ABO	7782'
WOLFCAMP	9418'
U. PENN	10168'

SKETCH NOT TO SCALE

DATE: 6/13/07 YRWOOD1E