

UNITED STATES  
DEPARTMENT OF THE INTERIOR  
BUREAU OF LAND MANAGEMENT

OCD-HOBBS

FORM APPROVED  
OMB NO 1004-0135  
Expires: November 30, 2000

**SUNDRY NOTICES AND REPORTS ON WELLS**

*Do not use this form for proposals to drill or to re-enter an abandoned well. Use Form 3160-3 (APD) for such proposals.*

**SUBMIT IN TRIPLICATE - Other instructions on reverse side**

1. Type of Well  
☐ Oil Well ☐ Gas Well ☒ Other Injection

2. Name of Operator  
OXY USA WTP Limited Partnership 192463

3a. Address 3b. Phone No. (include area code)  
P.O. Box 50250, Midland, TX 79710-0250 432-685-5717

4. Location of Well (Footage, Sec., T., R., M., or Survey Description)  
660 FSL 1980 FWL SESW(N) Sec 31 T23S R37E

5. Lease Serial No.  
891038170 - LC032545b

6. If Indian, Allottee or Tribe Name

7. If Unit or CA/Agreement, Name and/or No.  
Myers Langlie Mattix Unit  
NM 70991 A DM

8. Well Name and No.  
106

9. API Well No.  
30-025-10911

10. Field and Pool, or Exploratory Area  
Langlie Mattix 7Rvr Qn-GB

11. County or Parish, State  
Lea NM

**12. CHECK APPROPRIATE BOX(ES) TO INDICATE NATURE OF NOTICE, REPORT, OR OTHER DATA**

TYPE OF SUBMISSION	TYPE OF ACTION			
<input checked="" type="checkbox"/> Notice of Intent	<input type="checkbox"/> Acidize	<input type="checkbox"/> Deepen	<input type="checkbox"/> Production (Start/Resume)	<input type="checkbox"/> Water Shut-Off
<input type="checkbox"/> Subsequent Report	<input type="checkbox"/> Alter Casing	<input type="checkbox"/> Fracture Treat	<input type="checkbox"/> Reclamation	<input type="checkbox"/> Well Integrity
<input type="checkbox"/> Final Abandonment Notice	<input type="checkbox"/> Casing Repair	<input type="checkbox"/> New Construction	<input type="checkbox"/> Recomplete	<input type="checkbox"/> Other _____
	<input type="checkbox"/> Change Plans	<input checked="" type="checkbox"/> Plug and Abandon	<input type="checkbox"/> Temporarily Abandon	
	<input type="checkbox"/> Convert to Injection	<input type="checkbox"/> Plug Back	<input type="checkbox"/> Water Disposal	

13. Describe Proposed or Completed Operation (clearly state all pertinent details, including estimated starting date of any proposed work and approximate duration thereof. If the proposal is to deepen directionally or recompleat horizontally, give subsurface locations and measured and true vertical depths of all pertinent markers and zones. Attach the Bond under which the work will be performed or provide the Bond No. on file with BLM/BIA. Required subsequent reports shall be filed within 30 days following completion of the involved operations. If the operation results in a multiple completion or recompleat in a new interval, a Form 3160-4 shall be filed once testing has been completed. Final Abandonment Notices shall be filed only after all requirements, including reclamation, have been completed, and the operator has determined that the final site is ready for final inspection.)


TD-3740' PBDT-3680' Perfs-3417-3632'

**SUBJECT TO LIKE APPROVAL BY STATE**

13" 48# csg @ 275' w/ 275sx, 17-1/2" hole, TOC-Surf-Circ  
9-5/8" 32.3-36# csg @ 1195' w/700sx, 11" hole, TOC-Surf-Circ  
7" 20# csg @ 3453' w/525sx, 8-3/4" hole, TOC-2070'-TS  
4-1/2" 9.5# csg @ 3113-3740' w/ 150sx, 6-1/4" hole, TOC-3113'-Circ

1. RIH & set CIBP @ 3370', dump 5sx cmt
2. M&P 25sx cmt @ 3163-3063'
3. M&P 25sx cmt @ 2730-2630'
4. Perf @ 1245' sqz 45sx to 1145' WOC-Tag
5. Perf @ 325' sqz 130sx to Surface  
10# MLF between plugs

**SEE ATTACHED FOR  
CONDITIONS OF APPROVAL**



14. I hereby certify that the foregoing is true and correct

Name (Printed/Typed)

David Stewart

Title

Sr. Regulatory Analyst

Date

7/23/07

**THIS SPACE FOR FEDERAL OR STATE OFFICE USE**

Approved by

*Larry W. Wink*

Title

Date

2007  
AUG 10 2007

Conditions of approval, if any, are attached. Approval of this notice does not warrant or certify that the applicant holds legal or equitable title to those rights in the subject land which would entitle the applicant to conduct operations thereon.

Title 18 U.S.C. Section 1001, and Title 43 U.S.C. Section 1212, makes it a crime for any person knowingly and willfully to make to any department or agency of the United States any false, fictitious or fraudulent statements or representations as to any matter within its jurisdiction.

OXY USA WTP LP - Proposed  
Myers Langlie Mattix Unit #106  
API No. 30-025-10911

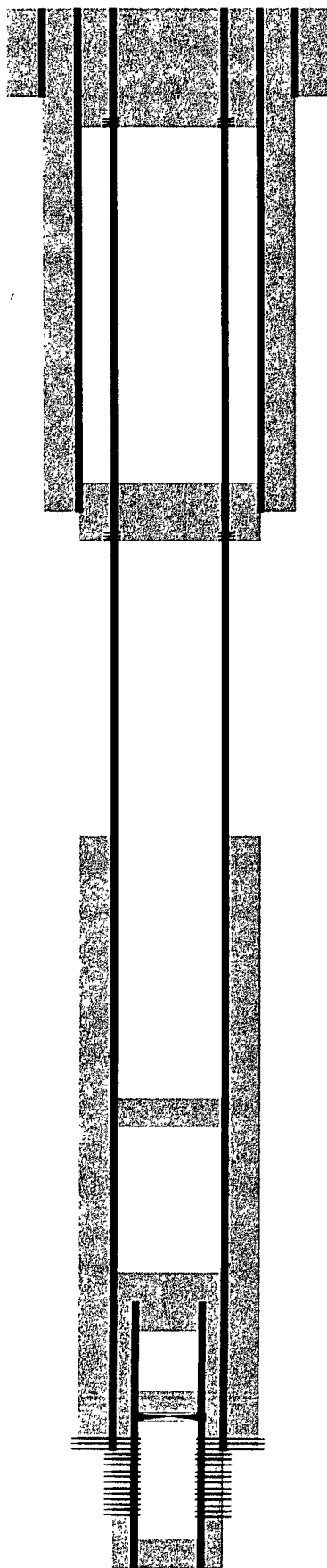
130sx @ 325'-Surface

45sx @ 1245-1145' WOC-Tag

25sx @ 2730-2630'

25sx @ 3163-3063'

CIBP @ 3370' w/ 5sx



Perf @ 325'

17-1/2" hole @ 275'  
13" csg @ 275'  
w/275sx-TOC-Surf-Circ

Perf @ 1245'

11" hole @ 1195'  
9-5/8" csg @ 1195'  
w/700sx-TOC-Surf-Circ

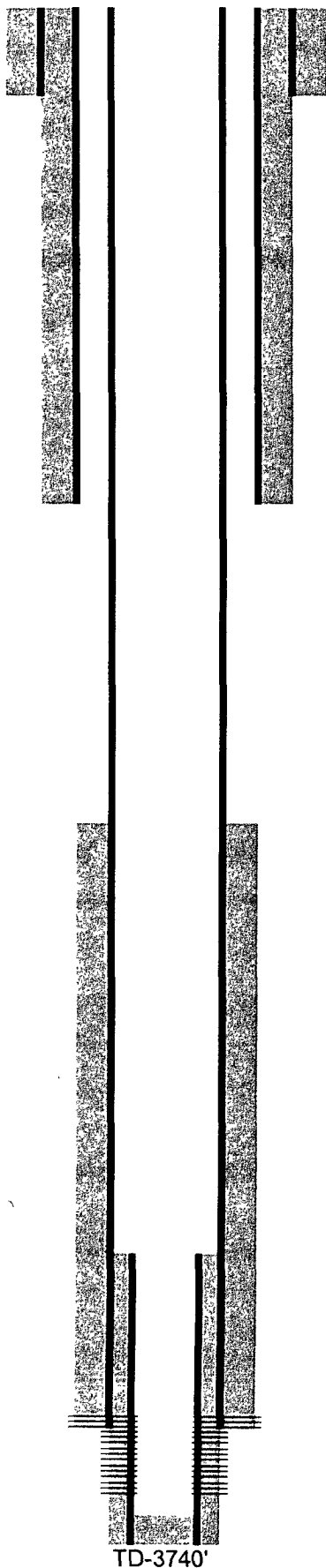
Perfs @ 3417-3632'

8-3/4" hole @ 3453'  
7" csg @ 3453'  
w/525sx-TOC-2070'-TS

6-1/4" hole @ 3740'  
4-1/2" liner @ 3113-3740'  
w/150sx-TOC-3113'-Circ

TD-3740'

OXY USA WTP LP - Current  
Myers Langlie Mattix Unit #106  
API No. 30-025-10911



17-1/2" hole @ 275'  
13" csg @ 275'  
w/275sx-TOC-Surf-Circ

11" hole @ 1195'  
9-5/8" csg @ 1195'  
w/700sx-TOC-Surf-Circ

8-3/4" hole @ 3453'  
7" csg @ 3453'  
w/525sx-TOC-2070'-TS

6-1/4" hole @ 3740'  
4-1/2" liner @ 3113-3740'  
w/150sx-TOC-3113'-Circ

Perfs @ 3417-3632'

TD-3740'