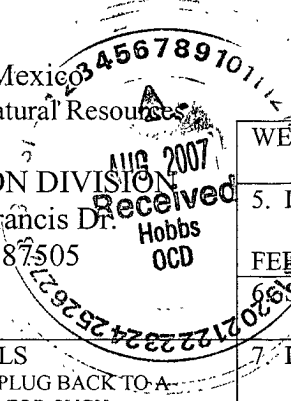


Submit 3 Copies To Appropriate District
Office
District I
1625 N. French Dr., Hobbs, NM 88240
District II
1301 W. Grand Ave., Artesia, NM 88210
District III
1000 Rio Brazos Rd., Aztec, NM 87410
District IV
1220 S. St. Francis Dr., Santa Fe, NM
87505

State of New Mexico
Energy, Minerals and Natural Resources

Form C-103
March 4, 2004

OIL CONSERVATION DIVISION
1220 South St. Francis Dr.
Santa Fe, NM 87505



WELL API NO. 30-025-38070
5. Indicate Type of Lease STATE <input checked="" type="checkbox"/> FEE <input type="checkbox"/>
6. State Oil & Gas Lease No. VO 5598
7. Lease Name or Unit Agreement Name Waylon State Unit 32256
8. Well Number 5
9. OGRID Number 025575
10. Pool name or Wildcat Wildcat Mississippian

SUNDRY NOTICES AND REPORTS ON WELLS (DO NOT USE THIS FORM FOR PROPOSALS TO DRILL OR TO DEEPEN OR PLUG BACK TO A DIFFERENT RESERVOIR. USE "APPLICATION FOR PERMIT" (FORM C-101) FOR SUCH PROPOSALS.)	
1. Type of Well: Oil Well <input type="checkbox"/> Gas Well <input checked="" type="checkbox"/> Other	
2. Name of Operator Yates Petroleum Corporation	
3. Address of Operator 105 South 4 th Street, Artesia, New Mexico, 88210	
4. Well Location Unit Letter: : H : 1980 feet from the North line and 970 feet from the East line Section 21 Township 11S Range 34E County Lea	
11. Elevation (Show whether DR, RKB, RT, GR, etc.) 4167' GR	

Pit or Below-grade Tank Application (For pit or below-grade tank closures, a form C-144 must be attached)

Pit Location: H Sect 21 Twp 11S Rng 34E Pit type Drilling Depth to Groundwater less than 50 Distance from nearest fresh water well More than 1000' Distance from nearest surface water More than 1000' Below-grade Tank Location

UL Sect Twp Rng ; feet from the line and feet from the East line

12 Check Appropriate Box to Indicate Nature of Notice, Report or Other Data

NOTICE OF INTENTION TO:		SUBSEQUENT REPORT OF:	
PERFORM REMEDIAL WORK <input type="checkbox"/>	PLUG AND ABANDON <input type="checkbox"/>	REMEDIAL WORK <input type="checkbox"/>	ALTERING CASING <input type="checkbox"/>
TEMPORARILY ABANDON <input type="checkbox"/>	CHANGE PLANS <input type="checkbox"/>	COMMENCE DRILLING OPNS. <input type="checkbox"/>	PLUG AND ABANDONMENT <input type="checkbox"/>
PULL OR ALTER CASING <input type="checkbox"/>	MULTIPLE COMPLETION <input type="checkbox"/>	CASING TEST AND CEMENT JOB <input type="checkbox"/>	
OTHER: <input type="checkbox"/>		OTHER: <input checked="" type="checkbox"/> Extend APD	

13. Describe proposed or completed operations. (Clearly state all pertinent details, and give pertinent dates, including estimated date of starting any proposed work). SEE RULE 1103. For Multiple Completions: Attach wellbore diagram of proposed completion or recompletion.

Yates Petroleum Corporation wishes to extend the captioned well's APD expiration date for one (1) year to August 17, 2008.

Sources at Yates Petroleum Corporation have relayed information to me that they believe there will not be enough H2S found from the surface to the Mississippian formation to meet the OCD's minimum requirements for the submission of a contingency plan per rule 118.

C144 Attached.

Thank you,

Expires 8/17/08

I hereby certify that the information above is true and complete to the best of my knowledge and belief. I further certify that any pit or below-grade tank has been/will be constructed or closed according to NMOCD guidelines ☐, a general permit ☒ or an (attached) alternative OCD-approved plan ☐.

SIGNATURE Clifton R. May TITLE Regulatory Agent/Land Department DATE August 3, 2007

Type or print name: Clifton R. May E-mail address: cliff@ypcnm.com Telephone No. (505) 748-4347

(This space for State use)

APPROVED BY Larry W. Wink TITLE FIELD REPRESENTATIVE / STAFF DATE AUG 16 2007
Conditions of approval, if any:

District I
1625 N. French Dr., Hobbs, NM 88240
District II
1301 W. Grand Avenue, Artesia, NM 88210
District III
1000 Rio Brazos Rd., Aztec, NM 87410
District IV
1220 S. St. Francis Dr., Santa Fe, NM 87505

State of New Mexico
Energy, Minerals & Natural Resources Department
OIL CONSERVATION DIVISION
1220 South St. Francis Dr.
Santa Fe, NM 87505

Form C-102
Revised October 12, 2005
Submit to Appropriate District Office
State Lease - 4 Copies
Fee Lease - 3 Copies

AUG 2007
Received
Hobbs
OCD

☐ AMENDED REPORT

WELL LOCATION AND ACREAGE DEDICATION PLAT

¹ API Number 30-025-38070	² Pool Code	³ Pool Name Wildcat Mississippian
⁴ Property Code 32256	⁵ Property Name Waylon State Unit	⁶ Well Number 5
⁷ OGRID No. 025575	⁸ Operator Name Yates Petroleum Corporation	⁹ Elevation 4167

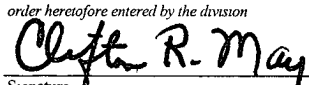
¹⁰ Surface Location

UL or lot no.	Section	Township	Range	Lot Idn	Feet from the	North/South line	Feet from the	East/West line	County
H	21	11 S	34 E		1980	North	970	East	Lea

¹¹ Bottom Hole Location If Different From Surface

UL or lot no.	Section	Township	Range	Lot Idn	Feet from the	North/South line	Feet from the	East/West line	County
¹² Dedicated Acres 320 E/2	¹³ Joint or Infill	¹⁴ Consolidation Code	¹⁵ Order No.						

No allowable will be assigned to this completion until all interests have been consolidated or a non-standard unit has been approved by the division.

¹⁶		VO 5598			¹⁷ OPERATOR CERTIFICATION <i>I hereby certify that the information contained herein is true and complete to the best of my knowledge and belief, and that this organization either owns a working interest or unleased mineral interest in the land including the proposed bottom hole location or has a right to drill this well at this location pursuant to a contract with an owner of such a mineral or working interest, or to a voluntary pooling agreement or a compulsory pooling order heretofore entered by the division</i>  Signature 7/30/2007 Date Clifton R. May, Regulatory Agent Printed Name
					¹⁸ SURVEYOR CERTIFICATION <i>I hereby certify that the well location shown on this plat was plotted from field notes of actual surveys made by me or under my supervision, and that the same is true and correct to the best of my belief</i>
					Date of Survey Signature and Seal of Professional Surveyor: REFER TO ORIGINAL PLAT Certificate Number

DISTRICT II

811 South First, Alameda, NM 88210

DISTRICT III

1000 Rio Grande Rd., Aztec, NM 87410

DISTRICT IV

2042 South Pacheco, Santa Fe, NM 87505

OIL CONSERVATION DIVISION

P.O. Box 2088

Santa Fe, New Mexico 87504-2088

Received
Hobbs

☐ AMENDED REPORT

WELL LOCATION AND ACREAGE DEDICATION PLAT

API Number 30-025-38070		Pool Code <input checked="" type="checkbox"/>	Pool Name Wildcat-Mississippian
Property Code 32256	Property Name WAYLON STATE UNIT		Well Number 5
OGED No. 025575	Operator Name YATES PETROLEUM CORPORATION		Elevation 4167

Surface Location



UL or lot No.	Section	Township	Range	Lot 1/4	Feet from the	North/South line	Feet from the	East/West line	County
H	21	11S	34E		1980	NORTH	970	EAST	LEA

Bottom Hole Location If Different From Surface

UL or lot No.	Section	Township	Range	Lot 1/4	Feet from the	North/South line	Feet from the	East/West line	County

Dedicated Acres 320	Joint or Infill	Consolidation Code	Order No.
-------------------------------	-----------------	--------------------	-----------

NO ALLOWABLE WILL BE ASSIGNED TO THIS COMPLETION UNTIL ALL INTERESTS HAVE BEEN CONSOLIDATED OR A NON-STANDARD UNIT HAS BEEN APPROVED BY THE DIVISION

		VO-5598	1980'	OPERATOR CERTIFICATION I hereby certify the the information contained herein is true and complete to the best of my knowledge and belief.  Signature Robert Asher Printed Name Regulatory Agent Title 8/2/2004 Date
		N.33°21'11.1" W.103°30'37.8" N.856927.0 E.751416.0 (NAD-27)	970'	
				SURVEYOR CERTIFICATION I hereby certify that the well location shown on this plat was plotted from field notes of actual surveys made by me or under my supervision, and that the same is true and correct to the best of my belief. 7/27/2004 Date Surveyed Signature & Seal of Professional Surveyor  Certificate No. Herschel E. Jones RLS 3640 WAYLON STATE UNIT 5 GENERAL SURVEYING COMPANY NEW MEXICO

0 330' 660' 990' 1650' 1980' 2310' 2640' 2970' 3300' 3630' 3960' 4290' 4620' 4950' 5280' 5610' 5940' 6270' 6600'