

Submit 3 Copies To Appropriate District
Office
District I
1625 N French Dr., Hobbs, NM 87240
District II
1301 W Grand Ave., Artesia, NM 88210
District III
1000 Rio Brazos Rd., Aztec, NM 87410
District IV
1220 S. St. Francis Dr., Santa Fe, NM 87505

State of New Mexico
Energy, Minerals and Natural Resources

Form C-103
May 27, 2004

OIL CONSERVATION DIVISION
1220 South St. Francis Dr.
Santa Fe, NM 87505

WELL API NO. 30-025-38088
5. Indicate Type of Lease <u>Federal</u> STATE <input type="checkbox"/> FEE <input type="checkbox"/>
6. State Oil & Gas Lease No.
7. Lease Name or Unit Agreement Name: SDE 31 Federal
8. Well Number 17
9. OGRID Number 005380
10. Pool name or Wildcat Triste Draw W; Sand Dunes; Bone Sp. So

SUNDRY NOTICES AND REPORTS ON WELLS

(DO NOT USE THIS FORM FOR PROPOSALS TO DRILL OR TO DEEPEN OR PLUG BACK TO A DIFFERENT RESERVOIR. USE "APPLICATION FOR PERMIT" (FORM C-101) FOR SUCH PROPOSALS.)

1. Type of Well: Oil Well <input checked="" type="checkbox"/> Gas Well <input type="checkbox"/> Other	2. Name of Operator XT0 Energy, Inc.	3. Address of Operator 200 N. Loraine, Ste. 800 Midland, TX 79701	4. Well Location Unit Letter <u>G</u> : <u>1900'</u> feet from the <u>North</u> line and <u>2310'</u> feet from the <u>East</u> line Section <u>31</u> Township <u>23S</u> Range <u>32E</u> NMPM County <u>Lea</u>
11. Elevation (Show whether DR, RKB, RT, GR, etc.)			
Pit or Below-grade Tank Application <input type="checkbox"/> or Closure <input type="checkbox"/> Pit type _____ Depth to Groundwater _____ Distance from nearest fresh water well _____ Distance from nearest surface water _____ Pit Liner Thickness: _____ mil Below-Grade Tank: Volume _____ bbls; Construction Material _____			

12. Check Appropriate Box to Indicate Nature of Notice, Report, or Other Data

NOTICE OF INTENTION TO:

- PERFORM REMEDIAL WORK ☐ PLUG AND ABANDON ☐
TEMPORARILY ABANDON ☐ CHANGE PLANS ☐
PULL OR ALTER CASING ☐ MULTIPLE COMPLETION ☐
OTHER: _____ DHC ☐

SUBSEQUENT REPORT OF:

- REMEDIAL WORK ☐ ALTERING CASING ☐
COMMENCE DRILLING OPNS. ☐ PLUG AND ABANDONMENT ☐
CASING TEST AND CEMENT JOB ☐
OTHER: Reactivate Bone Spring. Add Pay in Delaware ☒

13. Describe proposed or completed operations. (Clearly state all pertinent details, and give pertinent dates, including estimated date of starting any proposed work). SEE RULE 1103. For Multiple Completions: Attach wellbore diagram of proposed completion or recompletion.

- Division Order No. R11363
- Pools: Triste Draw; Delaware West (59945) & Sand Dunes; Bone Spring, South (53805)
- Delaware Perfs: 7240'-8307' & Bone Spring Perfs: 8620'-8635'
- Allocations based on Well Tests (prior to well being downhole commingled).
Bone Spring - 11% Oil, 73% Gas, 2% Water
Delaware - 89% Oil, 27% Gas, 98% Water

DHC Order No. HOB-0212



I hereby certify that the information above is true and complete to the best of my knowledge and belief. I further certify that any pit or below-grade tank has been/will be constructed or closed according to NMOCD guidelines ☐ , a general permit ☐ or an (attached) alternative OCD-approved plan ☐

SIGNATURE Kristy Ward TITLE Regulatory Analyst DATE 07/24/07
Type or print name Kristy Ward E-mail address: kristy_ward@xtoenergy.com
Telephone No. 432-620-6740

For State Use Only

APPROVED BY [Signature] TITLE OC DISTRICT SUPERVISOR/GENERAL MANAGER DATE AUG 21 2007
Conditions of Approval, if any:

SDE 31 Federal #17

DHC – Reactivate Bone Springs, Add Pay in Delaware

Page (Cont'd.)

5. It will not decrease the volume, due to the production of downhole commingling this well was economical to produce.
6. N/A – Ownership is identical.
7. Yes, a 3160-5 was sent to the BLM.

District I
1625 N. French Dr , Hobbs, NM 88240
District II
1301 W. Grand Avenue, Artesia, NM 88210
District III
1000 Rio Brazos Rd , Aztec, NM 87410
District IV
1220 S. St. Francis Dr , Santa Fe, NM 87505

State of New Mexico
Energy, Minerals & Natural Resources

Form C-102
Revised October 12, 2005

OIL CONSERVATION DIVISION
1220 South St. Francis Dr.
Santa Fe, NM 87505

Submit to Appropriate District Office
State Lease - 4 Copies
Fee Lease - 3 Copies

☐ AMENDED REPORT

WELL LOCATION AND ACREAGE DEDICATION PLAT

¹ API Number 30-025-38088	² Pool Code 59945	³ Pool Name Triste Draw; Delaware, West
⁴ Property Code 300729	⁵ Property Name SDE "31" Federal	⁶ Well Number 17
⁷ OGRID No 005380	⁸ Operator Name XTO Energy, Inc.	⁹ Elevation 3596'

¹⁰ Surface Location

UL or lot no. G	Section 31	Township 23S	Range 32E	Lot Idn	Feet from the 1900'	North/South line North	Feet from the 2310'	East/West line East	County Lea
--------------------	---------------	-----------------	--------------	---------	------------------------	---------------------------	------------------------	------------------------	---------------

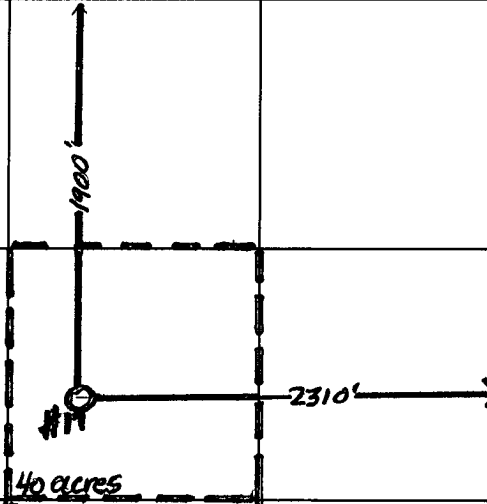
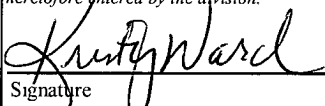
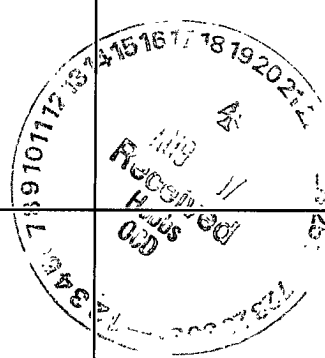
¹¹ Bottom Hole Location If Different From Surface

UL or lot no.	Section	Township	Range	Lot. Idn	Feet from the	North/South line	Feet from the	East/West line	County
---------------	---------	----------	-------	----------	---------------	------------------	---------------	----------------	--------

¹² Dedicated Acres 40	¹³ Joint or Infill	¹⁴ Consolidation Code	¹⁵ Order No.
-------------------------------------	-------------------------------	----------------------------------	-------------------------

N

NO ALLOWABLE WILL BE ASSIGNED TO THIS COMPLETION UNTIL ALL INTERESTS HAVE BEEN CONSOLIDATED OR A
NON-STANDARD UNIT HAS BEEN APPROVED BY THE DIVISION

16		¹⁷ OPERATOR CERTIFICATION I hereby certify that the information contained herein is true and complete to the best of my knowledge and belief, and that this organization either owns a working interest or unleased mineral interest in the land including the proposed bottom hole location or has a right to drill this well at this location pursuant to a contract with an owner of such a mineral or working interest, or to a voluntary pooling agreement or a compulsory pooling order heretofore entered by the division.  Signature Date 07/24/07 Printed Name Kristy Ward Regulatory Analyst
		¹⁸ SURVEYOR CERTIFICATION I hereby certify that the well location shown on this plat was plotted from field notes of actual surveys made by me or under my supervision, and that the same is true and correct to the best of my belief.  Date of Survey Signature and Seal of Professional Surveyer Certificate Number

District I
1625 N. French Dr., Hobbs, NM 88240
District II
1301 W. Grand Avenue, Artesia, NM 88210
District III
1000 Rio Brazos Rd., Aztec, NM 87410
District IV
1220 S. St. Francis Dr., Santa Fe, NM 87505

State of New Mexico
Energy, Minerals & Natural Resources

Form C-102
Revised October 12, 2005

OIL CONSERVATION DIVISION
1220 South St. Francis Dr.
Santa Fe, NM 87505

Submit to Appropriate District Office
State Lease - 4 Copies
Fee Lease - 3 Copies

☐ AMENDED REPORT

WELL LOCATION AND ACREAGE DEDICATION PLAT

¹ API Number 30-025-38088	² Pool Code 53805	³ Pool Name Sand Dunes; Bone Spring, South
⁴ Property Code 300729	⁵ Property Name SDE "31" Federal	⁶ Well Number 17
⁷ OGRID No. 005380	⁸ Operator Name XTO Energy, Inc.	⁹ Elevation 3596'

¹⁰ Surface Location

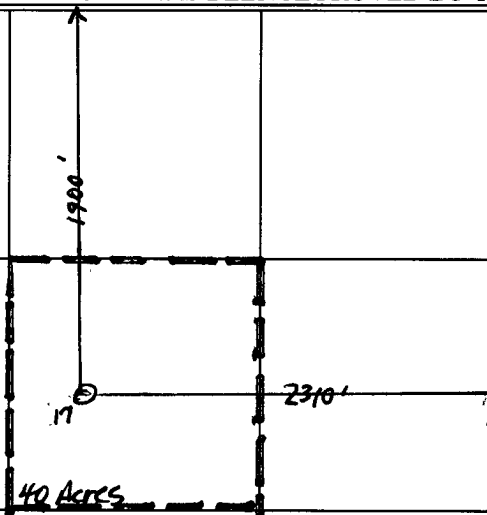

UL or lot no. G	Section 31	Township 23S	Range 32E	Lot Idn	Feet from the 1900'	North/South line North	Feet from the 2310'	East/West line East	County Lea
--------------------	---------------	-----------------	--------------	---------	------------------------	---------------------------	------------------------	------------------------	---------------

¹¹ Bottom Hole Location If Different From Surface

UL or lot no.	Section	Township	Range	Lot Idn	Feet from the	North/South line	Feet from the	East/West line	County
---------------	---------	----------	-------	---------	---------------	------------------	---------------	----------------	--------

¹² Dedicated Acres 40	¹³ Joint or Infill	¹⁴ Consolidation Code	¹⁵ Order No
-------------------------------------	-------------------------------	----------------------------------	------------------------

NO ALLOWABLE WILL BE ASSIGNED TO THIS COMPLETION UNTIL ALL INTERESTS HAVE BEEN CONSOLIDATED OR A
NON-STANDARD UNIT HAS BEEN APPROVED BY THE DIVISION

¹⁶		¹⁷ OPERATOR CERTIFICATION <i>I hereby certify that the information contained herein is true and complete to the best of my knowledge and belief, and that this organization either owns a working interest or unleased mineral interest in the land including the proposed bottom hole location or has a right to drill this well at this location pursuant to a contract with an owner of such a mineral or working interest, or to a voluntary pooling agreement or a compulsory pooling order heretofore entered by the division</i>  Signature Date 07/24/07 Printed Name Kristy Ward Regulatory Analyst
		¹⁸ SURVEYOR CERTIFICATION <i>I hereby certify that the well location shown on this plat was plotted from field notes of actual surveys made by me or under my supervision, and that the same is true and correct to the best of my belief</i> Date of Survey Signature and Seal of Professional Surveyer Certificate Number