

UNITED STATES  
DEPARTMENT OF THE INTERIOR  
BUREAU OF LAND MANAGEMENTFORM APPROVED  
OMB No 1004-0137  
Expires: March 31, 2007**SUNDRY NOTICES AND REPORTS ON WELLS***Do not use this form for proposals to drill or to re-enter an abandoned well. Use Form 3160-3 (APD) for such proposals.***SUBMIT IN TRIPLICATE- Other instructions on reverse side.**

1. Type of Well <input checked="" type="checkbox"/> Oil Well <input type="checkbox"/> Gas Well <input type="checkbox"/> Other		5. Lease Serial No. NMLC032592A
2. Name of Operator Range Operating New Mexico, Inc. (227588)		6. If Indian, Allottee or Tribe Name N/A
3a. Address 100 Throckmorton St Ste 1200 Fort Worth, TX 76102	3b. Phone No. (include area code) 817-869-4208	7. If Unit or CA/Agreement, Name and/or No. N/A
4. Location of Well (Footage, Sec., T., R., M., or Survey Description) At Surface: 2310' FSL & 330' FEL Sec. 3, T25S, R37E At Proposed Prod. Zone: 2310' FSL & 330' FEL Sec. 3, T25S, R37E		8. Well Name and No. Trantula 3 Federal #3 (35081)
		9. API Well No. 30-025-38208
		10. Field and Pool, or Exploratory Area Justis, Tubb-Drinkard (34280)
		11. County or Parish, State Lea, NM

**12. CHECK APPROPRIATE BOX(ES) TO INDICATE NATURE OF NOTICE, REPORT, OR OTHER DATA**

TYPE OF SUBMISSION	TYPE OF ACTION			
<input type="checkbox"/> Notice of Intent	<input type="checkbox"/> Acidize	<input type="checkbox"/> Deepen	<input type="checkbox"/> Production (Start/Resume)	<input type="checkbox"/> Water Shut-Off
<input checked="" type="checkbox"/> Subsequent Report	<input type="checkbox"/> Alter Casing	<input type="checkbox"/> Fracture Treat	<input type="checkbox"/> Reclamation	<input type="checkbox"/> Well Integrity
<input type="checkbox"/> Final Abandonment Notice	<input type="checkbox"/> Casing Repair	<input type="checkbox"/> New Construction	<input type="checkbox"/> Recomplete	<input type="checkbox"/> Other
	<input type="checkbox"/> Change Plans	<input type="checkbox"/> Plug and Abandon	<input type="checkbox"/> Temporarily Abandon	
	<input type="checkbox"/> Convert to Injection	<input type="checkbox"/> Plug Back	<input type="checkbox"/> Water Disposal	

13. Describe Proposed or Completed Operation (clearly state all pertinent details, including estimated starting date of any proposed work and approximate duration thereof. If the proposal is to deepen directionally or recompleat horizontally, give subsurface locations and measured and true vertical depths of all pertinent markers and zones. Attach the Bond under which the work will be performed or provide the Bond No. on file with BLM/BIA. Required subsequent reports shall be filed within 30 days following completion of the involved operations. If the operation results in a multiple completion or recompleat in a new interval, a Form 3160-4 shall be filed once testing has been completed. Final Abandonment Notices shall be filed only after all requirements, including reclamation, have been completed, and the operator has determined that the site is ready for final inspection.)

NOTIFIED BLM OF INTENT TO SPUD & RUN SURFACE CASING 12/29/06 11:30 AM  
MOVE IN, RIG UP  
SPUD WELL @ 7:30 AM MDT 12/29/07 DRILL NEW 12 1/4" HOLE 749'  
WL SURVEY @ 250', 1/4 DEGREE & 749' 3/4 DEGREE  
DRILL NEW 12.25 HOLE 749' TO 1064'



14. I hereby certify that the foregoing is true and correct  
Name (Printed/Typed)

Linda C. Stiles

Title Sr. Engineering Tech.

Signature

Date

08/20/2007

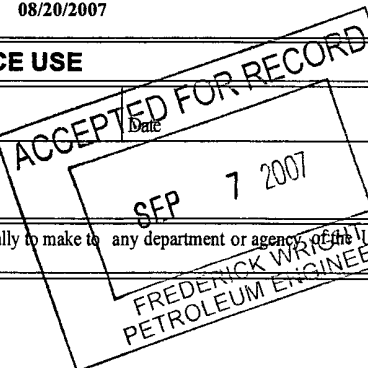
**THIS SPACE FOR FEDERAL OR STATE OFFICE USE**

Approved by

Conditions of approval, if any, are attached. Approval of this notice does not warrant or certify that the applicant holds legal or equitable title to those rights in the subject lease which would entitle the applicant to conduct operations thereon.

Title

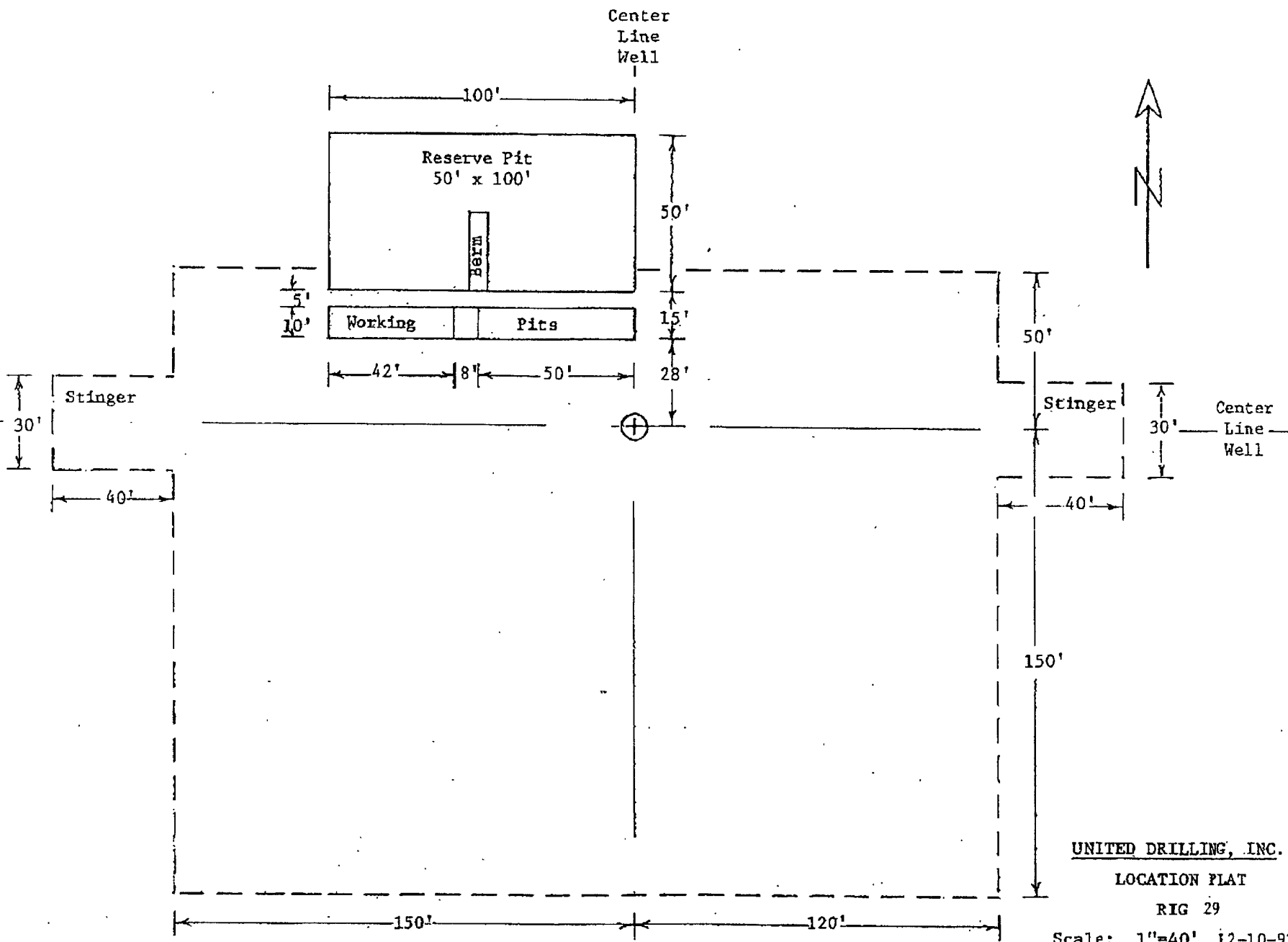
Office



Title 18 U.S.C. Section 1001 and Title 43 U.S.C. Section 1212, make it a crime for any person knowingly and willfully to make to any department or agency of the United States any false, fictitious or fraudulent statements or representations as to any matter within its jurisdiction

(Instructions on page 2)

GWW

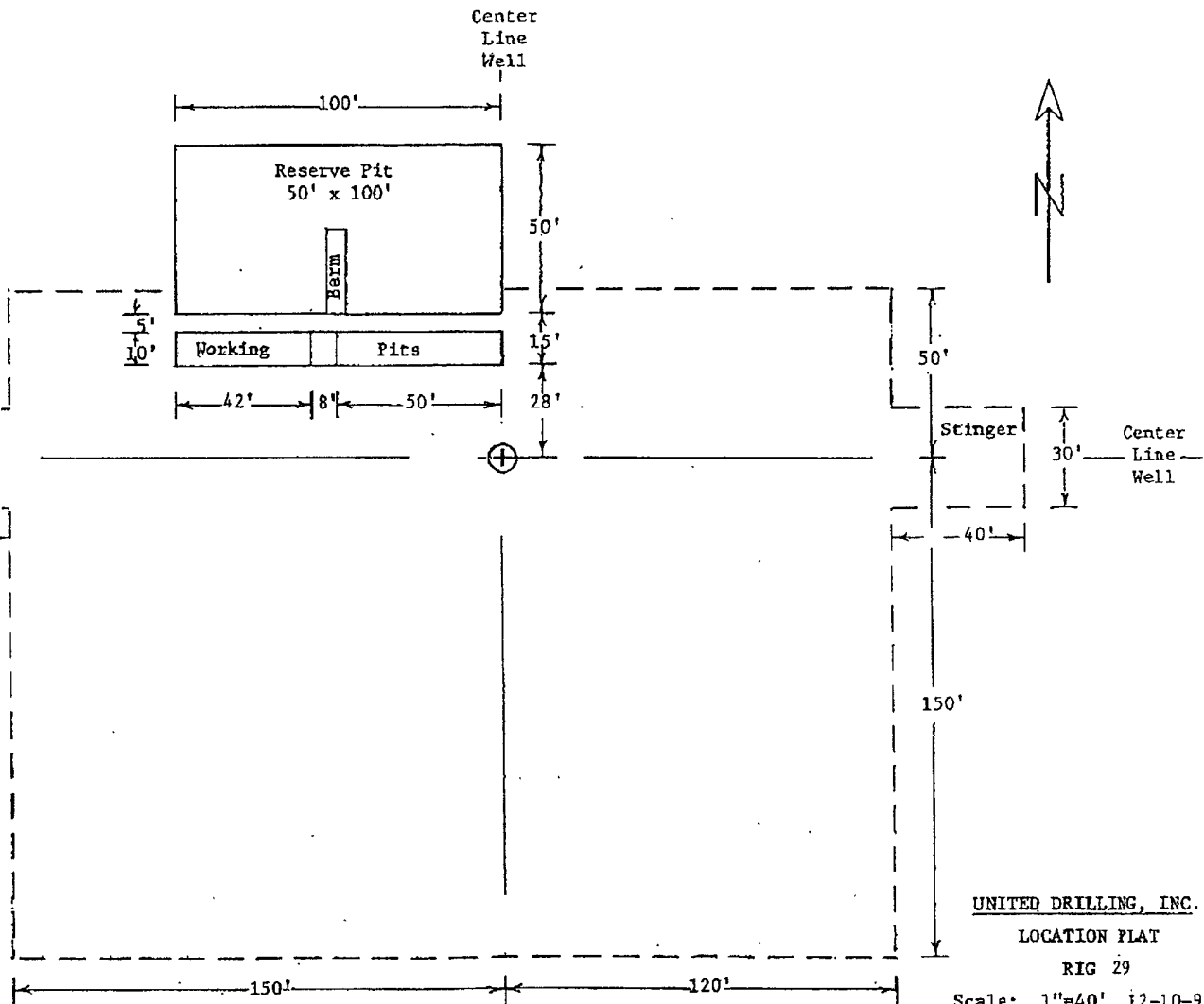


UNITED DRILLING, INC.

LOCATION PLAT

RIG 29

Scale: 1"=40' 12-10-92



UNITED DRILLING, INC.

LOCATION PLAT

RIG 29

Scale: 1"=40' 12-10-92