

District I
1625 N French Dr, Hobbs, NM 88240

District II
811 S. 1st Street, Artesia, NM 88210

District III
1000 Rio Brazos Rd., Aztec, NM 87410

District IV
1220 S. St Francis Dr., Santa Fe, NM 87505

State of New Mexico
Energy, Minerals & Natural Resources

OIL CONSERVATION DIVISION
1220 South St. Francis Dr.
Santa Fe, NM 87505

Form C-102
Revised August 15, 2000

Submit to Appropriate District Office
State Lease - 4 Copies
Fee Lease - 3 Copies

☐ AMENDED REPORT

WELL LOCATION AND ACREAGE DEDICATION PLAT

¹ API Number 30.025-32184	² Pool Code 40875	³ Pool Name Lovington; Strawn, West
⁴ Property Code 27820	⁵ Property Name West Lovington Strawn Unit	⁶ Well Number 3
⁷ OGRID No. 162928	⁸ Operator Name Energen Resources Corporation	⁹ Elevation 3983'

¹⁰ Surface Location

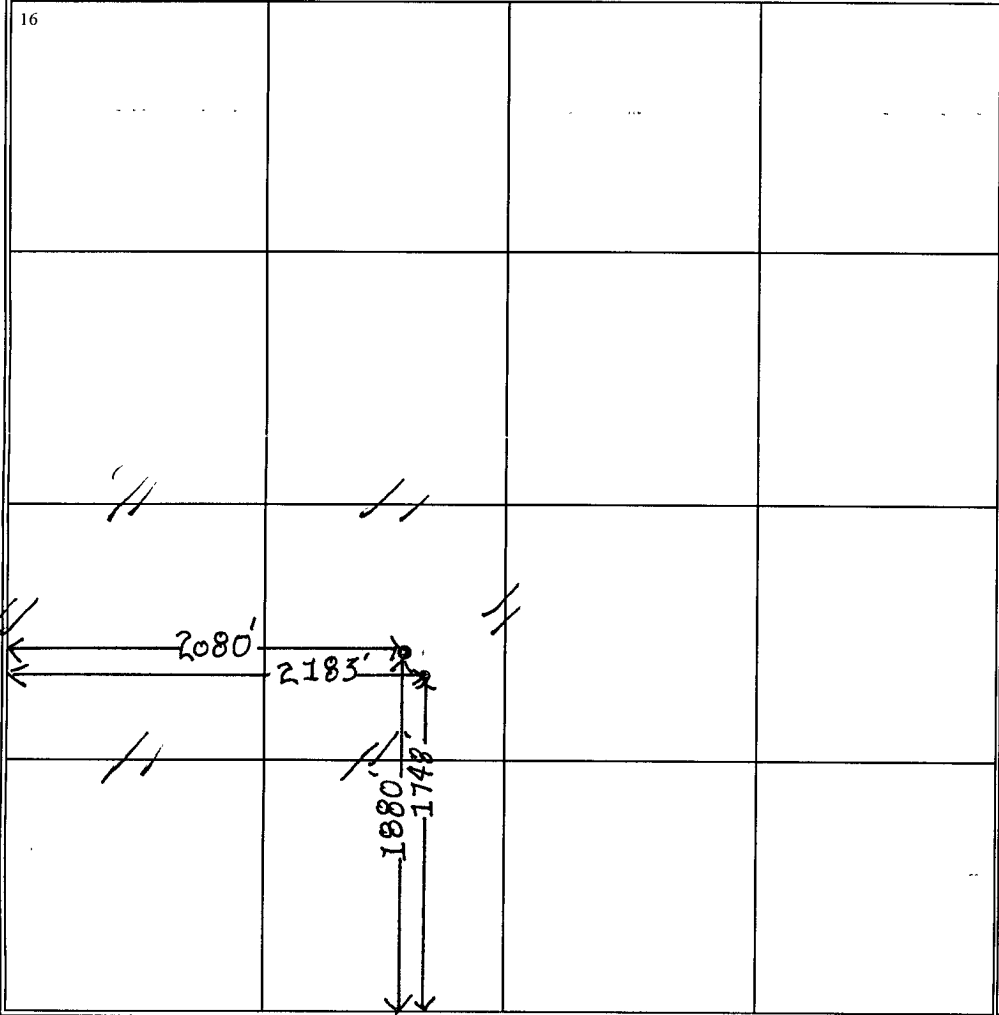


UL or lot no K	Section 33	Township 15S	Range 35E	Lot. Idn	Feet from the 1880	North/South line South	Feet from the 2080	East/West line West	County Lea
-------------------	---------------	-----------------	--------------	----------	-----------------------	---------------------------	-----------------------	------------------------	---------------

¹¹ Bottom Hole Location If Different From Surface

UL or lot no. K	Section 33	Township 15S	Range 35E	Lot. Idn	Feet from the 1748	North/South line South	Feet from the 2183	East/West line West	County Lea
--------------------	---------------	-----------------	--------------	----------	-----------------------	---------------------------	-----------------------	------------------------	---------------

¹² Dedicated Acres 80	¹³ Joint or Infill	¹⁴ Consolidation Code	¹⁵ Order No.
-------------------------------------	-------------------------------	----------------------------------	-------------------------

NO ALLOWABLE WILL BE ASSIGNED TO THIS COMPLETION UNTIL ALL INTERESTS HAVE BEEN CONSOLIDATED OR A NON-STANDARD UNIT HAS BEEN APPROVED BY THE DIVISION

¹⁶ 	¹⁷ OPERATOR CERTIFICATION I hereby certify that the information contained herein is true and complete to the best of my knowledge and belief.  Signature Carolyn Larson Printed Name Regulatory Analyst Title 4-3-07 Date	
	¹⁸ SURVEYOR CERTIFICATION I hereby certify that the well location shown on this plat was plotted from field notes of actual surveys made by me or under my supervision, and that the same is true and correct to the best of my belief. 9-12-06 Date of Survey Signature and Seal of Professional Surveyer  Certificate Number	