

## New Mexico Oil Conservation Division, District I

1625 N. French Drive  
Hobbs, NM 88240  
UNITED STATES  
DEPARTMENT OF THE INTERIOR  
BUREAU OF LAND MANAGEMENTFORM APPROVED  
OMB No. 1004-0137  
Expires: March 31, 2007

## SUNDRY NOTICES AND REPORTS ON WELLS

Do not use this form for proposals to drill or to re-enter an abandoned well. Use Form 3160-3 (APD) for such proposals.

5. Lease Serial No.

NM-03210

6. If Indian, Allottee or Tribe Name

7. If Unit or CA/Agreement, Name and/or No.

8. Well Name and No.

WEST CAP QUEEN SAND UNIT #3

9. API Well No.

30-005-01094

10. Field and Pool, or Exploratory Area

CAPROCK QUEEN

11. County or Parish, State

CHAVES CO., NM

SUBMIT IN TRIPLICATE- Other instructions on reverse side.

1. Type of Well



Oil Well



Gas Well



Other

2. Name of Operator

CELERO ENERGY II, LP

3a. Address

400 W. ILLINOIS, STE 1601, MIDLAND, TX 79701

3b. Phone No. (include area code)

432-686-1883

4. Location of Well (Footage, Sec., T., R., M., or Survey Description)

1982' FNL & 1979' FEL  
SEC 17 (G); T14S; R31E

## 12. CHECK APPROPRIATE BOX(ES) TO INDICATE NATURE OF NOTICE, REPORT, OR OTHER DATA

## TYPE OF SUBMISSION



Notice of Intent

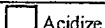


Subsequent Report



Final Abandonment Notice

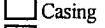
## TYPE OF ACTION




Acidize



Alter Casing



Casing Repair



Change Plans



Convert to Injection



Deepen



Fracture/Treat



New Construction



Plug and Abandon



Plug Back



Production (Start/Resume)



Reclamation



Recomplete



Temporarily Abandon



Water Disposal



Water Shut-Off



Well Integrity




Other

13. Describe Proposed or Completed Operation (clearly state all pertinent details, including estimated starting date of any proposed work and approximate duration thereof. If the proposal is to deepen directionally or recomplete horizontally, give subsurface locations and measured and true vertical depths of all pertinent markers and zones. Attach the Bond under which the work will be performed or provide the Bond No. on file with BLM/BIA. Required subsequent reports shall be filed within 30 days following completion of the involved operations. If the operation results in a multiple completion or recompletion in a new interval, a Form 3160-4 shall be filed once testing has been completed. Final Abandonment Notices shall be filed only after all requirements, including reclamation, have been completed, and the operator has determined that the site is ready for final inspection.)

8/27/2007 thru 8/30/2007

MIRU. POOH with all equipment. TIH w/ tbg & 5 1/2" tension pkr. Set pkr @ 2607'. Load & test backside to 470#, held ok. Acidize perfs from 2727' to 2736' w/ 1500 gal of 7 1/2% NEFE acid + 1000# rock salt. Swab 4 hrs. & recovered 52 BLW. TIH w/ 87 jts. 2 3/8" OD tbg & 1 - 2 3/8" OD SN. Set SN @ 2704'. ND BOP & NU WH. TIH w/ 2" x 1 1/2" x 16' RWBC pump w/ strainer nipple, 6 - 1 1/2" sinker bars, 100 - 3/4" rods w/ 2 - 2', 1 - 4' & 2 - 6' 3/4" pony rods. Set pump @ 2704'. HWO. RDMO.

Accepted For Record Only! Approval  
Subject To Returning Well To Continuous  
Production And Keeping Well On Continuous  
Production Or Plugging Well With An  
Approved Plugging Program!



14. I hereby certify that the foregoing is true and correct  
Name (Printed/Typed)

HAYLIE URIAS

Title OPERATIONS TECH

Signature

Date

09/20/2007

ACCEPTED FOR RECORD FOR FEDERAL OR STATE OFFICE USE

Approved by

DAVID R. GLASS

Title

Date

Conditions of approval (if any, are attached). Approval of this notice does not warrant or certify that the applicant holds legal or equitable title to those rights in the subject lease which would entitle the applicant to conduct operations thereon.

Office

Title 18 U.S.C. Section 104 and Title 42 U.S.C. Section 1212, make it a crime for any person knowingly and willfully to make to any department or agency of the United States any false, fictitious or fraudulent statements or representations as to any matter within its jurisdiction.

(Instructions on page 2)

GWW