

District I
1625 N. French Dr., Hobbs, NM 88240
District II
1301 W. Grand Avenue, Artesia, NM 88210
District III
1000 Rio Brazos Road, Aztec, NM 87410
District IV
1220 S. St. Francis Dr., Santa Fe, NM 87505

State of New Mexico
Energy Minerals and Natural Resources

Oil Conservation Division
1220 South St. Francis Dr.
Santa Fe, NM 87505

Form C- 144
June 1, 2004

For drilling and production facilities, submit to appropriate NMOCD District Office.
For downstream facilities, submit to Santa Fe office

Pit or Below-Grade Tank Registration or Closure

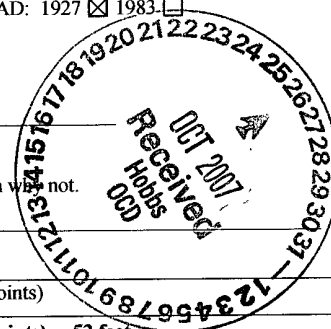
Is pit or below-grade tank covered by a "general plan"? Yes ☒ No ☐

Type of action: Registration of a pit or below-grade tank ☐ Closure of a pit or below-grade tank ☒

Operator: Legacy Reserves Telephone: (432) 682-2516 e-mail address: Kwilliams@legacylp.com
Address: P.O. Box 10848, Midland, Texas 79701
Facility or well name: Langlie Mattix Penrose Sand Unit # 368 #: 30-025-38271 U/L or Qtr/Qtr G Sec 34 T 22S R 37E
County: Lea Latitude N 32 deg 21.058' Longitude W 103 deg 08.949' NAD: 1927 ☒ 1983 ☐
Surface Owner: Federal ☐ State ☐ Private ☒ Indian ☐
Pit
Type: Drilling ☒ Production ☐ Disposal ☐
Workover ☐ Emergency ☐
Lined ☒ Unlined ☐
Liner type: Synthetic ☒ Thickness 20 mil Clay ☐
Pit Volume 3500 bbl

Below-grade tank

Volume: bbl Type of fluid:
Construction material:
Double-walled, with leak detection? Yes ☐ If not, explain why not.



Depth to ground water (vertical distance from bottom of pit to seasonal high water elevation of ground water.)	Less than 50 feet	(20 points)
	50 feet or more, but less than 100 feet	(10 points) 52 feet
	100 feet or more	(0 points)
Wellhead protection area: (Less than 200 feet from a private domestic water source, or less than 1000 feet from all other water sources.)	Yes	(20 points)
	No	(0 points)
Distance to surface water: (horizontal distance to all wetlands, playas, irrigation canals, ditches, and perennial and ephemeral watercourses.)	Less than 200 feet	(20 points)
	200 feet or more, but less than 1000 feet	(10 points)
	1000 feet or more	(0 points)
Ranking Score (Total Points)		10

If this is a pit closure: (1) Attach a diagram of the facility showing the pit's relationship to other equipment and tanks. (2) Indicate disposal location: (check the onsite box if you are burying in place) onsite ☐ offsite ☒ If offsite, name of facility Sundance. (3) Attach a general description of remedial action taken including remediation start date and end date. (4) Groundwater encountered: No ☒ Yes ☐ If yes, show depth below ground surface ft. and attach sample results.

(5) Attach soil sample results and a diagram of sample locations and excavations.

Additional Comments: All fluids were removed from the pit. The pit liner and all impacted material was hauled to an NMOCD approved disposal facility.
Samples were collected below the liner and results are submitted with this final C144 form.
The excavation will be backfilled with clean soil, graded to surface and re-seeded.

I hereby certify that the information above is true and complete to the best of my knowledge and belief. I further certify that the above-described pit or below-grade tank has been/will be constructed or closed according to NMOCD guidelines ☒, a general permit ☐, or an (attached) alternative OGD-approved plan ☐.

Date: October 23, 2007

Printed Name/Title: Cindy Crain/Geologist - As Agent for Legacy Reserves

Signature Cindy Crain

Your certification and NMOCD approval of this application/closure does not relieve the operator of liability should the contents of the pit or tank contaminate ground water or otherwise endanger public health or the environment. Nor does it relieve the operator of its responsibility for compliance with any other federal, state, or local laws and/or regulations.

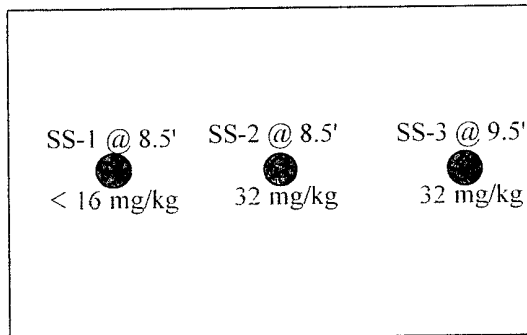
Approval:

Printed Name/Title

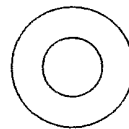
Signature Johnson

ENVIRONMENTAL ENGINEER

Date: 10.26.07



N32.35104
W103.14848



Well Head

Sample Location GPS Coordinates		
SS-1	N32.35131°	W103.14854°
SS-2	N32.35128°	W103.14848°
SS-3	N32.35125°	W103.14841°

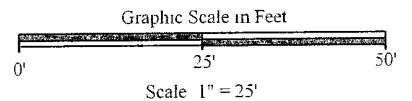


FIGURE # 1


LEA COUNTY, NEW MEXICO

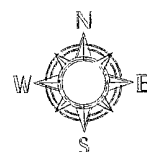
Legacy Reserves
Langlie Mattix Penrose Sand Unit
368
U.L.G, Sec.34, T22S, R37E

Site Drawing

Ocotillo

LEGEND

SS-1 @ 8.5' Soil sample location with depth (feet bgs) and
 chloride concentration (mg/kg) 10-18-07
 < 16 mg/kg



DATE: 10-23-07
 NAME: MAC
 PROJECT NO.: 0907-039B

PLEASE NOTE **Liability and Damages** **Cardinal's** liability and client's exclusive remedy for any claim arising, whether based in contract or tort, shall be limited to the amount paid by client for analyses. All claims, including those for negligence and any other cause whatsoever shall be deemed waived unless made in writing and received by **Cardinal** within thirty (30) days after completion of the applicable service. In no event shall **Cardinal** be liable for incidental or consequential damages, including, without limitation, business interruptions, loss of use, or loss of profits incurred by client, its subsidiaries, affiliates or successors arising out of or related to the performance of services hereunder by **Cardinal**, regardless of whether such claim is based upon any of the above-stated reasons or otherwise.



(505) 393-2326 FAX (505) 393-2476 (325) 673-7001 FAX (325) 673-7020

CHAIN-OF-CUSTODY AND ANALYSIS REQUEST

[illegible]

Cardinal cannot accept verbal changes. Please fax written changes to 505-393-2476