

District I  
1625 N. French Dr., Hobbs, NM 88240  
District II  
811 South First, Artesia, NM 88210  
District III  
1000 Rio Brazos Road, Aztec, NM 87410  
District IV  
2040 South Pacheco, Santa Fe, NM 87505


State of New Mexico  
Energy Minerals and Natural Resources  
Oil Conservation Division  
2040 South Pacheco  
Santa Fe, NM 87505

Form C-141  
Revised March 17, 1999  
Submit 2 Copies to appropriate  
District Office in accordance  
with Rule 116 on back  
side of form

### Release Notification and Corrective Action

#### OPERATOR



☒ Initial Report ☐ Final Report

Name of Company Navajo Lea Refining Co. LLC	Contact Darrell Moore
Address 7406 S. Main Lovington, NM	Telephone No. 575-748-3311
Facility Name Lovington Plant	Facility Type Petroleum Refinery
Surface Owner	Mineral Owner
Lease No. 	

#### LOCATION OF RELEASE

Unit Letter	Section	Township	Range	Feet from the	North/South Line	Feet from the	East/West Line	County

#### NATURE OF RELEASE

Type of Release Crude Oil	Volume of Release 20 bbls	Volume Recovered 5 bbls
Source of Release Sump at pipeline	Date and Hour of Occurrence 10/10/07 8:00am	Date and Hour of Discovery 10/10/07 8:00am
Was Immediate Notice Given? <input checked="" type="checkbox"/> Yes <input type="checkbox"/> No <input type="checkbox"/> Not Required	If YES, To Whom? Hobbs OCD voicemail-on call phone	
By Whom? Doug Price	Date and Hour 10/10/07 9:05am	
Was a Watercourse Reached? <input type="checkbox"/> Yes <input checked="" type="checkbox"/> No	If YES, Volume Impacting the Watercourse.	
If a Watercourse was Impacted, Describe Fully.*		
Describe Cause of Problem and Remedial Action Taken.* During switching from one crude tank to the other, relief valve released filling up sump and overrunning. Vacuum was used to suck up free oil.		
Describe Area Affected and Cleanup Action Taken.* Area affected is in two areas of about 10' wide by 100' long each. Contaminated soil has been picked up and bottom hole TPH samples taken. Waiting on results		
I hereby certify that the information given above is true and complete to the best of my knowledge and understand that pursuant to NMOCD rules and regulations all operators are required to report and/or file certain release notifications and perform corrective actions for releases which may endanger public health or the environment. The acceptance of a C-141 report by the NMOCD marked as "Final Report" does not relieve the operator of liability should their operations have failed to adequately investigate and remediate contamination that pose a threat to ground water, surface water, human health or the environment. In addition, NMOCD acceptance of a C-141 report does not relieve the operator of responsibility for compliance with any other federal, state, or local laws and/or regulations.		
Signature: 	OIL CONSERVATION DIVISION 	
Printed Name: Darrell Moore	Approved by District Supervisor: ENVIRONMENTAL ENGINEER	
Title: Env. Mgr. for Waste & Water	Approval Date: 10-26-07	Expiration Date: 12-31-07
Date: 10/18/07 Phone: 575-748-3311	Conditions of Approval:	Attached <input type="checkbox"/>

\* Attach Additional Sheets If Necessary

RP#1626