

District I
1625 N. French Dr., Hobbs, NM 88240
District II
1301 W. Grand Avenue, Artesia, NM 88210
District III
1000 Rio Brazos Road, Aztec, NM 87410
District IV
1220 S. St. Francis Dr., Santa Fe, NM 87505

State of New Mexico
Energy Minerals and Natural Resources

Oil Conservation Division
1220 South St. Francis Dr.
Santa Fe, NM 87505

Form C-141
Revised October 10, 2003

Submit 2 Copies to appropriate
District Office in accordance
with Rule 116 on back
side of form

Release Notification and Corrective Action

OPERATOR

☒ Initial Report ☒ Final Report

Name of Company	Cimarex Energy Co. of Colorado	Contact	Zeno Farris
Address	PO Box 140907; Irving, TX 75014	Telephone No.	972-443-6489
Facility Name	Lea AP State No. 3	Facility Type	300 bbl water tank

Surface Owner	State	of NM	Mineral Owner	State	Lease No.	E0-5855
---------------	-------	-------	---------------	-------	-----------	---------

LOCATION OF RELEASE


API 30 025 34045

Unit Letter	Section	Township	Range	Feet from the	North/South Line	Feet from the	East/West Line	County
J	30	19S	35E	2000	South	2040	East	Lea

Latitude 323752.6 Longitude 1032946.2

WTR 60'

NATURE OF RELEASE

Type of Release	Produced water	Volume of Release	200 bbls	Volume Recovered	200 bbls
Source of Release	Nipple on SWD pump	Date and Hour of Occurrence	5-6-07 12:00 AM to 9:00 AM	Date and Hour of Discovery	9:00 AM 05-6-07
Was Immediate Notice Given?	<input checked="" type="checkbox"/> Yes <input type="checkbox"/> No <input type="checkbox"/> Not Required	If YES, To Whom?	Gary Wink NMOCD Hobbs		
By Whom?	David Hayes	Date and Hour	05-6-07, 9:45 AM		
Was a Watercourse Reached?	<input type="checkbox"/> Yes <input checked="" type="checkbox"/> No	If YES, Volume Impacting the Watercourse			

If a Watercourse was Impacted, Describe Fully.*

Describe Cause of Problem and Remedial Action Taken.*

Nipple on SWD pump began leaking with 200 bbls leaking into and contained in dike. Well shut-in and water was picked up by vacuum truck and put into a tank. Pump connections were repaired and SWD operations were resumed.



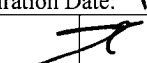
* NEED CHLORIDE CONTENT OF WTR SAMPLED

Describe Area Affected and Cleanup Action Taken.*

Dike area is 50' X 100' and after standing water was removed area was dry with-in 24 hrs.

* VERTICAL DELINEATION REQUIRED

I hereby certify that the information given above is true and complete to the best of my knowledge and understand that pursuant to NMOCD rules and regulations all operators are required to report and/or file certain release notifications and perform corrective actions for releases which may endanger public health or the environment. The acceptance of a C-141 report by the NMOCD marked as "Final Report" does not relieve the operator of liability should their operations have failed to adequately investigate and remediate contamination that pose a threat to ground water, surface water, human health or the environment. In addition, NMOCD acceptance of a C-141 report does not relieve the operator of responsibility for compliance with any other federal, state, or local laws and/or regulations.

Signature: 	OIL CONSERVATION DIVISION	
Printed Name: Natalie Krueger	Approved by District Supervisor  ENVIRONMENTAL ENGINEER	
Title: Regulatory Analyst	Approval Date: 10.29.07	Expiration Date: 12.31.07
E-mail Address: nkrueger@cimarex.com	Conditions of Approval:  Attached <input type="checkbox"/>	
Date: 10/19/07 Phone: 469-420-2723	* SUBMIT PRIOR TO	

* Attach Additional Sheets If Necessary

RP#1638