

Submit 3 Copies To Appropriate District Office
District I
1625 N. French Dr., Hobbs, NM 88240
District II
1301 W Grand Ave, Artesia, NM 88210
District III
1000 Rio Brazos Rd, Aztec, NM 87410
District IV
1220 S. St Francis Dr., Santa Fe, NM 87505

State of New Mexico
Energy, Minerals and Natural Resources

Form C-103
May 27, 2004

OIL CONSERVATION DIVISION
1220 South St. Francis Dr.
Santa Fe, NM 87505

WELL API NO. 30-025-38174
5. Indicate Type of Lease STATE <input checked="" type="checkbox"/> FEE <input type="checkbox"/>
6. State Oil & Gas Lease No. VO-5930

SUNDRY NOTICES AND REPORTS ON WELLS (DO NOT USE THIS FORM FOR PROPOSALS TO DRILL OR TO DEEPEN OR PLUG BACK TO A DIFFERENT RESERVOIR. USE "APPLICATION FOR PERMIT" (FORM C-101) FOR SUCH PROPOSALS.)	
1. Type of Well: Oil Well <input type="checkbox"/> Gas Well <input checked="" type="checkbox"/> Other	7. Lease Name or Unit Agreement Name Kookaburra AZB State Com (34420)
2. Name of Operator Yates Petroleum Corporation	8. Well Number 003
3. Address of Operator 105 South Fourth Street, Artesia, NM 88210	9. OGRID Number 25575
4. Well Location Unit Letter C : 1000 feet from the North line and 1420 feet from the West line Section 24 Township 12 S Range 34 E NMPM County Lea	10. Pool name or Wildcat Wildcat Mississippian
11. Elevation (Show whether DR, RKB, RT, GR, etc.) 4136 GR	
Pit or Below-grade Tank Application <input type="checkbox"/> or Closure <input type="checkbox"/>	
Pit type <u>Drilling</u> Depth to Groundwater <u>Less than 50'</u> Distance from nearest fresh water well <u>1000' or more</u> Distance from nearest surface water <u>1000' or more</u>	

Pit Liner Thickness: Synthetic 12 mil Below-Grade Tank: Volume 24,000 bbls; Drilling Method:

Fresh Water ☒ Brine ☐ Diesel/Oil Based ☐ Gas/Air ☐

12. Check Appropriate Box to Indicate Nature of Notice, Report or Other Data

NOTICE OF INTENTION TO:

PERFORM REMEDIAL WORK ☐ PLUG AND ABANDON ☐
TEMPORARILY ABANDON ☐ CHANGE PLANS ☐
PULL OR ALTER CASING ☐ MULTIPLE COMPL ☐

OTHER: ☐

SUBSEQUENT REPORT OF:

REMEDIAL WORK ☐ ALTERING CASING ☐
COMMENCE DRILLING OPNS. ☐ P AND A ☐
CASING/CEMENT JOB ☐

OTHER: Extend APD

13. Describe proposed or completed operations. (Clearly state all pertinent details, and give pertinent dates, including estimated date of starting any proposed work). SEE RULE 1103. For Multiple Completions: Attach wellbore diagram of proposed completion or recompletion.

Yates Petroleum Corporation requests to extend the captioned well's APD expiration date for one (1) year to November 21, 2008
C-144 attached C-102 attached

Expires Nov. 21, 2008

I hereby certify that the information above is true and complete to the best of my knowledge and belief. I further certify that any pit or below-grade tank has been/will be constructed or closed according to NMOCD guidelines ☐, a general permit ☒ or an (attached) alternative OCD-approved plan ☐.

SIGNATURE Clifton R. May TITLE Regulatory Agent DATE November 7, 2007

Type or print name: Clifton R. May E-mail address: cliff@ypcnm.com Telephone No. (505) 748-4347

For State Use Only

APPROVED BY: Larry Wink TITLE OC FIELD REPRESENTATIVE / STAFF MANAGER DATE NOV 28 2007

Conditions of Approval (if any):

District I
1625 N. French Dr., Hobbs, NM 88240
District II
1301 W. Grand Avenue, Artesia, NM 88210
District III
1000 Rio Brazos Rd., Aztec, NM 87410
District IV
1220 S. St. Francis Dr., Santa Fe, NM 87505

State of New Mexico
Energy, Minerals & Natural Resources Department
OIL CONSERVATION DIVISION
1220 South St. Francis Dr.
Santa Fe, NM 87505

Form C-102
Revised October 12, 2005
Submit to Appropriate District Office
State Lease - 4 Copies
Fee Lease - 3 Copies

☐ AMENDED REPORT

WELL LOCATION AND ACREAGE DEDICATION PLAT

¹ API Number 30-025-38174	² Pool Code	³ Pool Name Wildcat Mississippian
⁴ Property Code 34420	⁵ Property Name Kookaburra AZB State Com	⁶ Well Number 3
⁷ OGRID No. 025575	⁸ Operator Name Yates Petroleum Corporation	⁹ Elevation 4136

¹⁰ Surface Location

UL or lot no. C	Section 24	Township 12 S	Range 34 E	Lot Idn	Feet from the 1000	North/South line North	Feet from the 1420	East/West line West	County Lea
---------------------------	----------------------	-------------------------	----------------------	---------	------------------------------	----------------------------------	------------------------------	-------------------------------	----------------------

¹¹ Bottom Hole Location If Different From Surface

UL or lot no.	Section	Township	Range	Lot Idn	Feet from the	North/South line	Feet from the	East/West line	County
---------------	---------	----------	-------	---------	---------------	------------------	---------------	----------------	--------

¹² Dedicated Acres 320 W/2	¹³ Joint or Infill	¹⁴ Consolidation Code	¹⁵ Order No.
---	-------------------------------	----------------------------------	-------------------------

No allowable will be assigned to this completion until all interests have been consolidated or a non-standard unit has been approved by the division.

<div><div>6</div><div>1420'</div><div>1000'</div><div>VO-5930</div></div>	<div><div>¹⁷ OPERATOR CERTIFICATION</div><div><i>I hereby certify that the information contained herein is true and complete to the best of my knowledge and belief, and that this organization either owns a working interest or unleased mineral interest in the land including the proposed bottom hole location or has a right to drill this well at this location pursuant to a contract with an owner of such a mineral or working interest, or to a voluntary pooling agreement or a compulsory pooling order heretofore entered by the division</i></div><div><div><i>Clifton R. May</i></div><div>10/4/07</div></div><div>Signature</div><div>Date</div><div>Clifton R. May, Regulatory Agent</div><div>Printed Name</div></div>
	<div><div>¹⁸ SURVEYOR CERTIFICATION</div><div><i>I hereby certify that the well location shown on this plat was plotted from field notes of actual surveys made by me or under my supervision, and that the same is true and correct to the best of my belief.</i></div><div>Date of Survey</div><div>Signature and Seal of Professional Surveyor.</div><div>REFER TO ORIGINAL PLAT</div><div>Certificate Number</div></div>

FROM : GENERAL SURVEYING Co
1800 R. French Dr., Hobbs, NM 88240

FRX NO. : 5053930023

Energy, Minerals and Natural Resources Department

Nov. 18 2004 07:02AM P5

REVISION 04/04/07, 1999

Instructions on back

Submit to appropriate District Office

Main Lease - 4 Copies

Fee Lease - 3 Copies

DISTRICT II

631 South First, Artesia, NM 88210

DISTRICT III

1000 Rio Grande Rd., Aztec, NM 87410

DISTRICT IV

2000 South Pecos, Santa Fe, NM 87504

OIL CONSERVATION DIVISION

P.O. Box 2088

Santa Fe, New Mexico 87504-2088

☐ AMENDED REPORT

WELL LOCATION AND ACREAGE DEDICATION PLAT

API Number 30-025 38174	Pool Code	Pool Name Wildcat Mississippian
Property Code 3442D	Property Name KOOKABURRA "AZB" STATE COM	Well Number J
OCED No. 026576	Operator Name YATES PETROLEUM CORPORATION	Elevation 4136

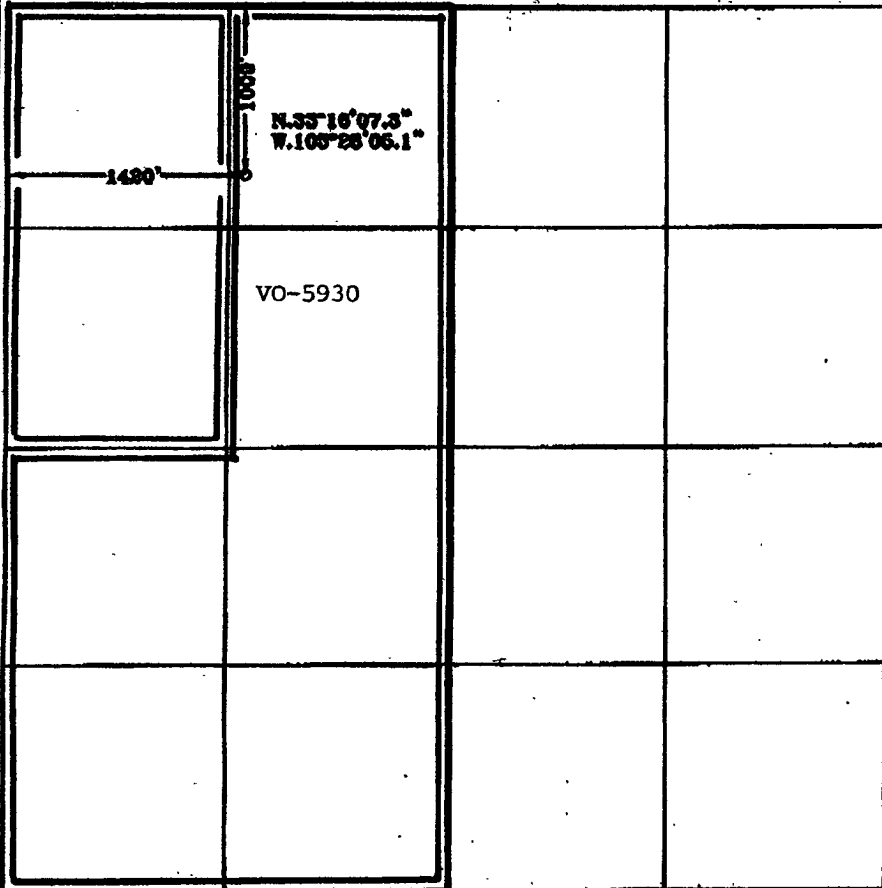
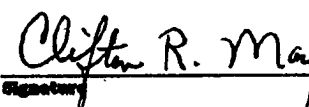

Surface Location

UL or Int No.	Section	Township	Range	Lot No.	Feet from the	North/South line	Feet from the	East/West line	County
C	24	12S	34E		1000	NORTH	1420	WEST	LEA

Bottom Hole Location If Different From Surface

UL or Int No.	Section	Township	Range	Lot No.	Feet from the	North/South line	Feet from the	East/West line	County
Dedicated Acres 320 W/2	Joint or Indiv	Consolidation Code	Order No.						

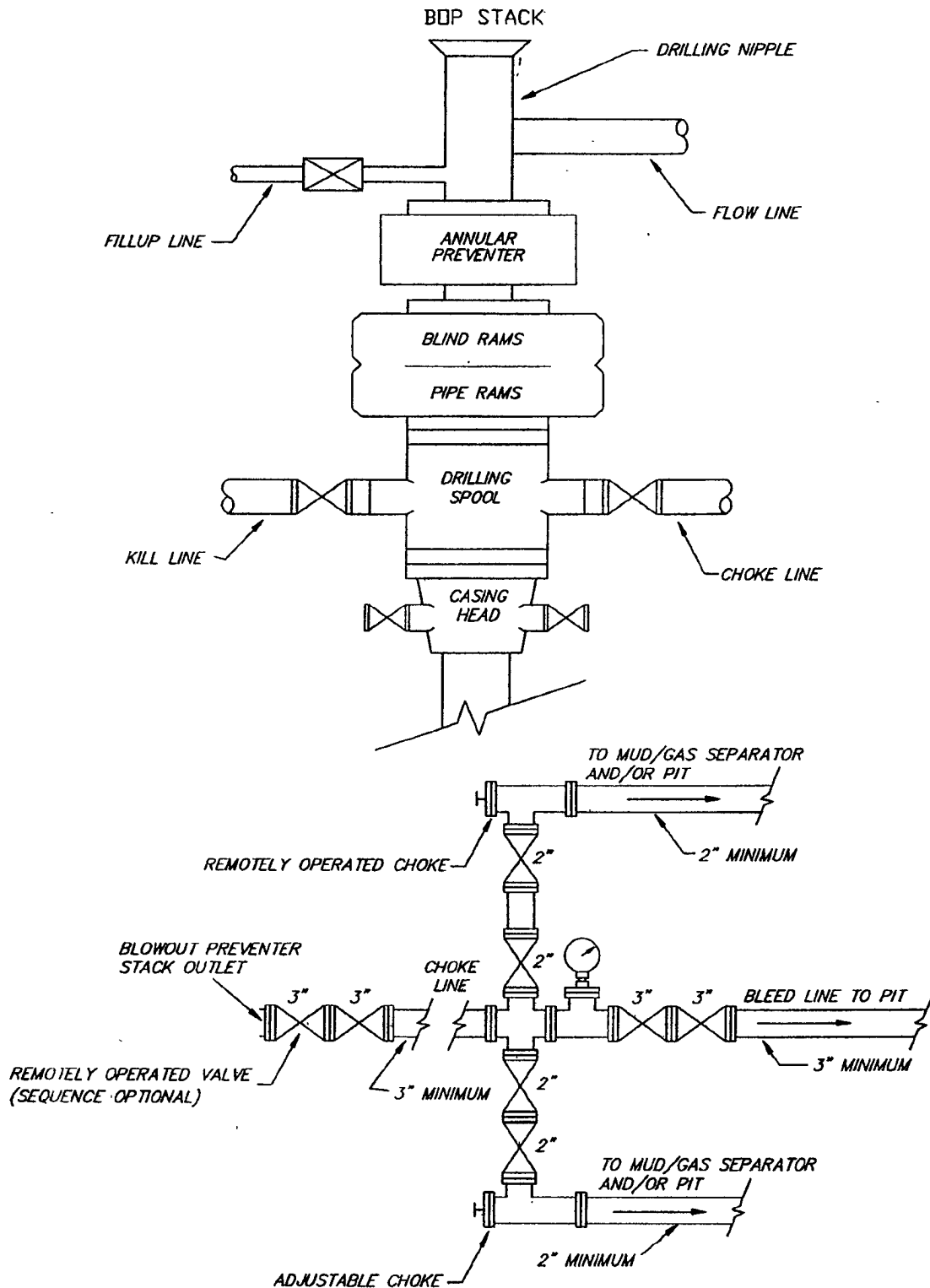
NO ALLOWABLE WILL BE ASSIGNED TO THIS COMPLETION UNTIL ALL INTERESTS HAVE BEEN CONSOLIDATED
OR A NON-STANDARD UNIT HAS BEEN APPROVED BY THE DIVISION

	OPERATOR CERTIFICATION I hereby certify that the information contained herein is true and complete to the best of my knowledge and belief.  Signature Clifton R. May Printed Name Regulatory Agent Title November 18, 2004 Date
	SURVEYOR CERTIFICATION I hereby certify that the well location shown on this plat was plotted from field notes of actual surveys made by me or under my supervision, and that the same is true and correct to the best of my belief. 11/18/2004 Date Surveyed  Signature Hershel L. Jones Printed Name Surveyor NEW MEXICO 3846 Commission Expires 12/31/2006 3846 Commission Expires 12/31/2006 3846 Commission Expires 12/31/2006

0 500' 000' 000' 1000' 1000' 2000' 2000' 1000' 500' 000' 0

YATES PETROLEUM CORPORATION

TYPICAL 5,000 p.s.i. BLOWOUT PREVENTER & CHOKE MANIFOLD SCHEMATIC



District I
1550 N. French Dr., Hobbs, NM 88240
District II
1501 W. Grand Avenue, Artesia, NM 88210
District III
1800 Rio Grande Road, Aztec, NM 87410
District IV
1200 E. St. Francis Dr., Santa Fe, NM 87505

State of New Mexico
Energy Minerals and Natural Resources

Oil Conservation Division
1220 South St. Francis Dr.
Santa Fe, NM 87505

Form C-144
March 12, 2004

For drilling and production facilities, submit to appropriate NMOCED District Office.
For downstream facilities, submit to Santa Fe office.

Pit or Below-Grade Tank Registration or Closure

Is pit or below-grade tank covered by a "general plan"? Yes ☒ No ☐

Type of activity: Registration of a pit or below-grade tank ☐ Closure of a pit or below-grade tank ☐

Operator: Yates Petroleum Corporation Telephone: (505) 748-4347 e-mail address: debbie@yatesnm.com

Address: 105 South 4th Street, Artesia, NM 88210

Well or well name: Kerkabara AZB State Comp. #3 API #: 30-025-38174 U/L or O/L: O Sec. 24 T. 12S R. 34E

County: Lea Latitude N32.2637 Longitude W103.4348 NAD: 1927 ☐ 1983 ☒ Surface Owner Federal ☐ State ☐ Private ☒ Indian ☐

Pit Type: Drilling ☒ Production ☐ Disposal ☐

Workover ☐ Emergency ☐

Is it ☒ Unlined ☐

Is it type: Synthetic ☒ Thickener ☒ Clay ☐ Volume

4,000 lbs

Below-grade tank

Volume: 100 gal Type of fluid:

Construction material:

Double-walled, with leak detection? Yes ☐ If not, explain why not:

Depth to ground water (vertical distance from bottom of pit to seasonal high water elevation of ground water.)

Less than 50 feet

50 feet or more, but less than 100 feet

100 feet or more

20 points

(10 points)

(0 points)

Wellhead protection area: (Less than 200 feet from a private domestic water source, or less than 1000 feet from all other water sources.)

Yes

☒

20 points

☒ 0 points

Distance to surface water: (horizontal distance to all wetlands, playas, riparian creeks, ditches, and perennial and ephemeral watercourses.)

Less than 200 feet

200 feet or more, but less than 1000 feet

1000 feet or more

20 points

(10 points)

☒ 0 points

Ranking Score (Total Points)

20 Points

If this is a pit closure: (1) attach a diagram of the facility showing the pit's relationship to other equipment and tanks. (2) Indicate disposal location:

spills ☐ spills ☐ If spills, name of facility: (3) Attach a general description of remedial action taken including remediation start date and end date. (4) Groundwater encountered: No ☐ Yes ☐ If yes, show depth below ground surface ft. and attach sample results. (5) Attach soil sample results and a

Diagram of sample locations and explanations.

I hereby certify that the information above is true and complete to the best of my knowledge and belief. I further certify that the above described pit or below-grade tank has been built or constructed or closed according to NMOCED guidelines ☐, a general permit ☒, or an (attached) alternative OCD approved plan ☐.

Date: November 18, 2004

Printed Name/Title: William R. May/Secretary Agent Signature: William R. May

Our certification and NMOCED approval of this application/closure does not relieve the operator of liability should the contents of the pit or tank contribute to ground water or otherwise endanger public health or the environment. Nor does it relieve the operator of its responsibility for compliance with any other federal, state, or local laws and/or regulations.

Approved:

Date: 11/24/06

Printed Name/Title: CHRIS WILLIAMS/DIST. SURV Signature: Chris Williams