

Submit 3 Copies To Appropriate District Office
District I
1625 N. French Dr., Hobbs, NM 88240
District II
1301 W Grand Ave., Artesia, NM 88210
District III
1000 Rio Brazos Rd., Aztec, NM 87410
District IV
1220 S St. Francis Dr., Santa Fe, NM 87505

State of New Mexico
Energy, Minerals and Natural Resources

Form C-103
May 27, 2004

OIL CONSERVATION DIVISION
1220 South St. Francis Dr.
Santa Fe, NM 87505

WELL API NO.	30-025-02859
5. Indicate Type of Lease	STATE <input checked="" type="checkbox"/> FEE <input type="checkbox"/>
6. State Oil & Gas Lease No.	B-1713
7. Lease Name or Unit Agreement Name	East Vacuum Grayburg San Andres Unit Tract #2335
8. Well Number	002
9. OGRID Number	217817
10. Pool name or Wildcat	Vacuum; Grayburg-San Andres

SUNDRY NOTICES AND REPORTS ON WELLS
(DO NOT USE THIS FORM FOR PROPOSALS TO DRILL OR TO DEEPEN OR PLUG BACK TO A DIFFERENT RESERVOIR USE "APPLICATION FOR PERMIT" (FORM C-101) FOR SUCH PROPOSALS.)

1. Type of Well: Oil Well ☒ Gas Well ☐ Other

2. Name of Operator
ConocoPhillips Company

3. Address of Operator P. O. Box 51810
Midland, TX 79710-1810

4. Well Location
Unit Letter M : 330 feet from the South line and 990 feet from the West line
Section 23 Township 17S Range 35E NMPM County Lea

11. Elevation (Show whether DR, RKB, RT, GR, etc.)
3933' GR

Pit or Below-grade Tank Application ☐ or Closure ☐

Pit type _____ Depth to Groundwater _____ Distance from nearest fresh water well _____ Distance from nearest surface water _____

Pit Liner Thickness: _____ mil Below-Grade Tank: Volume _____ bbls; Construction Material _____

12. Check Appropriate Box to Indicate Nature of Notice, Report or Other Data

NOTICE OF INTENTION TO:

PERFORM REMEDIAL WORK ☐ PLUG AND ABANDON ☐
TEMPORARILY ABANDON ☐ CHANGE PLANS ☐
PULL OR ALTER CASING ☐ MULTIPLE COMPL ☐

OTHER: ☐

SUBSEQUENT REPORT OF:

REMEDIAL WORK ☐ ALTERING CASING ☐
COMMENCE DRILLING OPNS. ☐ P AND A ☐
CASING/CEMENT JOB ☐

OTHER: Location Remediation/Final Abandonment ☒


13. Describe proposed or completed operations. (Clearly state all pertinent details, and give pertinent dates, including estimated date of starting any proposed work). SEE RULE 1103. For Multiple Completions: Attach wellbore diagram of proposed completion or recompletion.

Well plugged 10/23/06.

Contaminated soil and debris were removed from location and replaced with topsoil. Location area has been levelled.

10/17/07 Remediation/seeding complete per NM OCD specs.

Before & after photos are attached.



I hereby certify that the information above is true and complete to the best of my knowledge and belief. I further certify that any pit or below-grade tank has been/will be constructed or closed according to NMOCD guidelines ☐, a general permit ☐ or an (attached) alternative OCD-approved plan ☐.

SIGNATURE Celeste G. Dale TITLE Regulatory Specialist DATE 12/18/2007


Type or print name Celeste G. Dale

E-mail address: celeste.g.dale@conocophillips.com Telephone No. (432)688-6884


For State Use Only



APPROVED BY: Chris Williams TITLE OCD DISTRICT SUPERVISOR/GENERAL MANAGER DATE JAN 08 2008

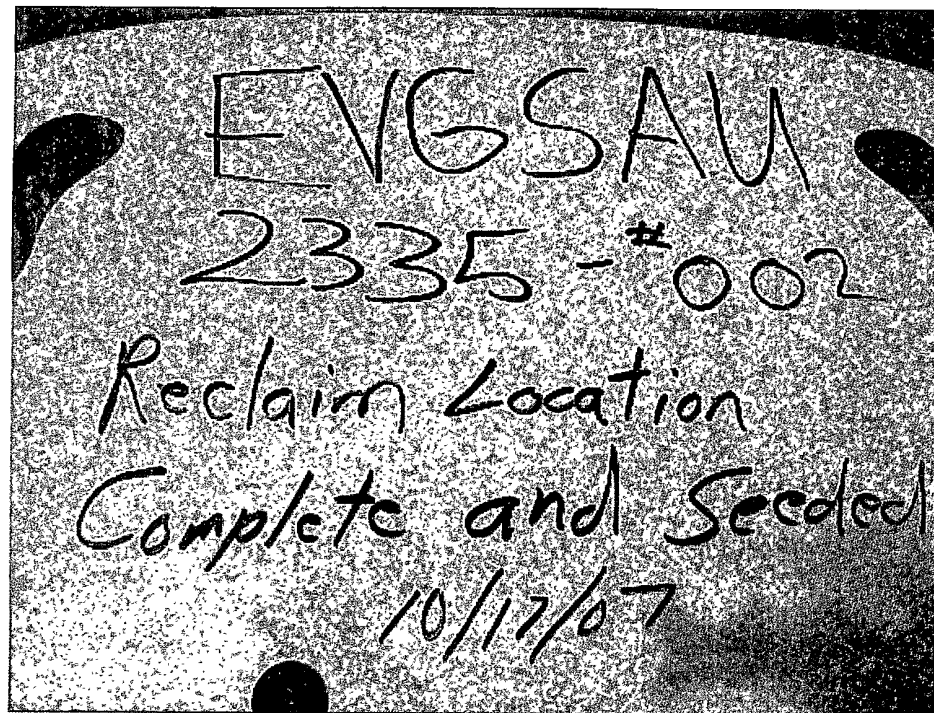
Conditions of Approval (if any):




12/14/2007









12/14/2007

