

State of New Mexico
Energy, Minerals and Natural Resources Department

Form C-103
Revised 5-27-2004

FILE IN TRIPLICATE

OIL CONSERVATION DIVISION

DISTRICT I
1625 N. French Dr., Hobbs, NM 88240

1220 South St. Francis Dr.
Santa Fe, NM 87505

DISTRICT II
1301 W. Grand Ave, Artesia, NM 88210

DISTRICT III
1000 Rio Brazos Rd, Aztec, NM 87410

WELL API NO. 30-025-07433
5. Indicate Type of Lease STATE <input checked="" type="checkbox"/> FEE <input type="checkbox"/>
6. State Oil & Gas Lease No.
7. Lease Name or Unit Agreement Name North Hobbs (G/SA) Unit Section 29
8. Well No. 211
9. OGRID No. 157984
10. Pool name or Wildcat Hobbs (G/SA)

SUNDRY NOTICES AND REPORTS ON WELLS (DO NOT USE THIS FORM FOR PROPOSALS TO DRILL OR TO DEEPEN OR PLUG BACK TO A DIFFERENT RESERVOIR. USE "APPLICATION FOR PERMIT" (Form C-101) for such proposals.)	
1. Type of Well: Oil Well <input checked="" type="checkbox"/> Gas Well <input type="checkbox"/> Other Temporarily Abandoned	
2. Name of Operator Occidental Permian Ltd.	
3. Address of Operator HCR 1 Box 90 Denver City, TX 79323	
4. Well Location Unit Letter C 330 Feet From The North 2310 Feet From The West Line Section 29 Township 18-S Range 38-E NMPM Lea County	
11. Elevation (Show whether DF, RKB, RT GR, etc.) 3656' DF	
Pit or Below-grade Tank Application <input type="checkbox"/> or Closure <input type="checkbox"/> Pit Type _____ Depth of Ground Water _____ Distance from nearest fresh water well _____ Distance from nearest surface water Pit Liner Thickness _____ mil Below-Grade Tank: Volume _____ bbls; Construction Material	

12. Check Appropriate Box to Indicate Nature of Notice, Report, or Other Data	
NOTICE OF INTENTION TO:	SUBSEQUENT REPORT OF:
PERFORM REMEDIAL WORK <input type="checkbox"/>	REMEDIAL WORK <input type="checkbox"/>
TEMPORARILY ABANDON <input type="checkbox"/>	ALTERING CASING <input type="checkbox"/>
PULL OR ALTER CASING <input type="checkbox"/>	COMMENCE DRILLING OPNS. <input type="checkbox"/>
OTHER: <input type="checkbox"/>	CASING TEST AND CEMENT JOB <input type="checkbox"/>
	OTHER: MIT test/TA status request <input checked="" type="checkbox"/>


13. Describe Proposed or Completed Operations (Clearly state all pertinent details, and give pertinent dates, including estimated date of starting any proposed work) SEE RULE 1103. For Multiple Completions: Attach wellbore diagram of proposed completion or recompletion.

Test Date: 12/14/2007

Pressure Reading: Initial - 535 PSI; 15 min - 540 PSI; 30 min - 535 PSI

Length of pressure test: 30 minutes

Witnessed: NO



I hereby certify that the information above is true and complete to the best of my knowledge and belief. I further certify that any pit or below-grade tank has been/will be constructed or

closed according to NMOC guidelines ☐ , a general permit ☐ or an (attached) alternative OCD-approved plan ☐

SIGNATURE Mendy A. Johnson TITLE Administrative Associate DATE 12/26/2007

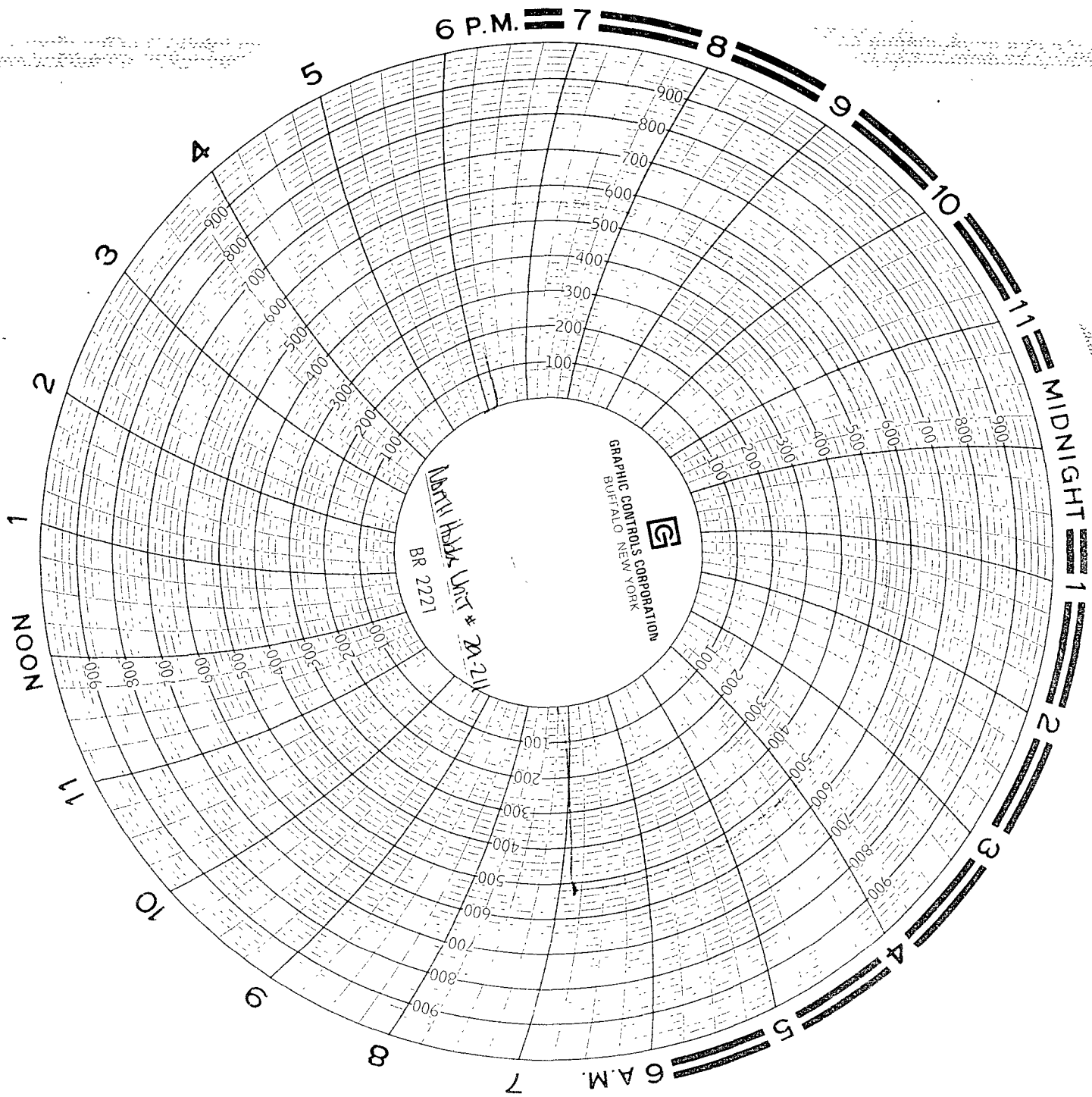
TYPE OR PRINT NAME Mendy A. Johnson E-mail address: mendy_johnson@oxy.com TELEPHONE NO. 806-592-6280

For State Use Only

APPROVED BY Hay W. Wink OC FIELD REPRESENTATIVE II/STAFF MANAGER DATE FEB 06 2008


CONDITIONS OF APPROVAL IF ANY:

This Approval of Temporary
Abandonment Expires 12/14/12



Occidental Petroleum
North Hobbs Unit # 29-211
LEA Co Inc
12 ~~101~~ 2007

KEY 412
SERIAL 2440000
TRK # D100207
LAST CAL. 12-07-2007



TB 0 Psi
Surface 0 Psi
CRANE 0 Psi
Intermediate 600 Psi