

District I  
1625 N. French Dr., Hobbs, NM 88240  
District II  
1301 W. Grand Avenue, Artesia, NM 88210  
District III  
1000 Rio Brazos Road, Aztec, NM 87410  
District IV  
1220 S. St. Francis Dr., Santa Fe, NM 87505

State of New Mexico  
Energy Minerals and Natural Resources

Oil Conservation Division  
1220 South St. Francis Dr.  
Santa Fe, NM 87505

Form C-144  
June 1, 2004

For drilling and production facilities, submit to appropriate NMOCD District Office.  
For downstream facilities, submit to Santa Fe office

**Pit or Below-Grade Tank Registration or Closure**

Is pit or below-grade tank covered by a "general plan"? Yes ☐ No ☐

Type of action: Registration of a pit or below-grade tank ☐ Closure of a pit or below-grade tank ☐

Operator: <u>CIMAREX ENERGY CO</u> Telephone: <u>972-401-3111</u> e-mail address: <u>Z.FARRIS@CIMAREX.COM</u>		
Address: <u>PO Box 140907 IRVING TX 75014-0907</u>		
Facility or well name: <u>HURON 13 FEE NOV</u> API #: <u>30-025-38601</u> U/L or Qtr/Qtr <u>C</u> Sec <u>13</u> T <u>15</u> R <u>32E</u>		
County: <u>LEA</u> Latitude <u>33°01'24.33N</u> Longitude <u>103°09'23.62W</u> NAD: 1927 <input type="checkbox"/> 1983 <input checked="" type="checkbox"/>		
Surface Owner: Federal <input type="checkbox"/> State <input type="checkbox"/> Private <input checked="" type="checkbox"/> Indian <input type="checkbox"/>		
<b>Pit</b> Type: Drilling <input checked="" type="checkbox"/> Production <input type="checkbox"/> Disposal <input type="checkbox"/> Workover <input type="checkbox"/> Emergency <input type="checkbox"/> Lined <input checked="" type="checkbox"/> Unlined <input type="checkbox"/> Liner type: Synthetic <input checked="" type="checkbox"/> Thickness <u>12</u> mil Clay <input type="checkbox"/> Pit Volume _____ bbl		
<b>Below-grade tank</b> Volume: _____ bbl Type of fluid: _____ Construction material: _____ Double-walled, with leak detection? Yes <input type="checkbox"/> If not, explain why not: _____		
Depth to ground water (vertical distance from bottom of pit to seasonal high water elevation of ground water.)	Less than 50 feet	(20 points)
	<u>50 feet or more, but less than 100 feet</u>	<u>(10 points)</u>
	100 feet or more	( 0 points)
Wellhead protection area: (Less than 200 feet from a private domestic water source, or less than 1000 feet from all other water sources.)	Yes	(20 points)
	<u>No</u>	<u>( 0 points)</u>
Distance to surface water: (horizontal distance to all wetlands, playas, irrigation canals, ditches, and perennial and ephemeral watercourses.)	Less than 200 feet	(20 points)
	200 feet or more, but less than 1000 feet	(10 points)
	<u>1000 feet or more</u>	<u>( 0 points)</u>
Ranking Score (Total Points)		<u>10</u>

If this is a pit closure: (1) Attach a diagram of the facility showing the pit's relationship to other equipment and tanks. (2) Indicate disposal location: (check the onsite box if you are burying in place) onsite ☐ offsite ☒ If offsite, name of facility CRI. (3) Attach a general description of remedial action taken including remediation start date and end date. (4) Groundwater encountered: No ☒ Yes ☐ If yes, show depth below ground surface \_\_\_\_\_ ft. and attach sample results.

(5) Attach soil sample results and a diagram of sample locations and excavations.

Additional Comments:	<b>RECEIVED</b>  APR 17 2008  <b>HOBBS OGD</b>

I hereby certify that the information above is true and complete to the best of my knowledge and belief. I further certify that the above-described pit or below-grade tank has been/will be constructed or closed according to NMOCD guidelines ☐ a general permit ☐ or an (attached) alternative OCD-approved plan ☐.

Date: \_\_\_\_\_  
Printed Name/Title: Dorsey Rogers Signature: [Signature]

Your certification and NMOCD approval of this application/closure does not relieve the operator of liability should the contents of the pit or tank contaminate ground water or otherwise endanger public health or the environment. Nor does it relieve the operator of its responsibility for compliance with any other federal, state, or local laws and/or regulations.

Approval: \_\_\_\_\_  
Printed Name/Title: \_\_\_\_\_ Signature: [Signature] ENVIRONMENTAL ENGINEER Date: 4.2.08



4311 Monica Lane, Carlsbad, NM 88220

Phone 505-236-6012

Fax 505-236-6063

Cell 505- 361-3217

Email [bandr@pvtnetworks.net](mailto:bandr@pvtnetworks.net)

March 20, 2008

Cimarex Energy Co.  
P.O. Box 140907  
Irving, Texas 75014-0907

RECEIVED

APR 02 2008

HOBBS OCD

Re: Cimarex Energy Co.  
Huron13 Fee No. 4 – Final Drying pad Closure

**Huron 13 Fee No. 4**  
API: 30-025-38601  
Sec 13-T15S-R37E

Depth to Ground Water: 50'-100'  
Planned Analytical Testing: Chlorides  
Site Ranking Score: 10  
Primary Land Use: Ranching and Oil & Gas Production

Pursuant to Pit Rule 50 in the Pit and Below Grade Tank Guidelines of the New Mexico Oil Conservation District of the State of New Mexico regulatory requirement for pit closure, please accept the following documentation for final closure of the drilling pit for the aforementioned location.

All drill cuttings were stiffened and transported to Controlled Recovery, Inc. of Hobbs, New Mexico. Upon transferring all pit contents to C.R.I., field tests were performed on the soil within in the confines of the original drying pad. The field results of chloride delineation of the impacted material are as follows (a diagram has also been attached):

North East Quad 229mg/kg

North West Quad 50.3mg/kg

South East Quad 37.2mg/kg

South West Quad 51.2mg/kg

The pit area will be backfilled with clean native material and contoured to prevent erosion and ponding of rainwater.

Soil samples were collected, prepared, and packaged per EPA guidelines and forwarded to Trace Analysis in Lubbock, Texas for official analytical testing. Please find the official analytical results attached hereto.

Please review the attached documentation and contact me at 575-361-2132 with any questions or concerns.

Sincerely,

Rayland VanNatta  
B&R Trucking

Cimarex Energy Co.

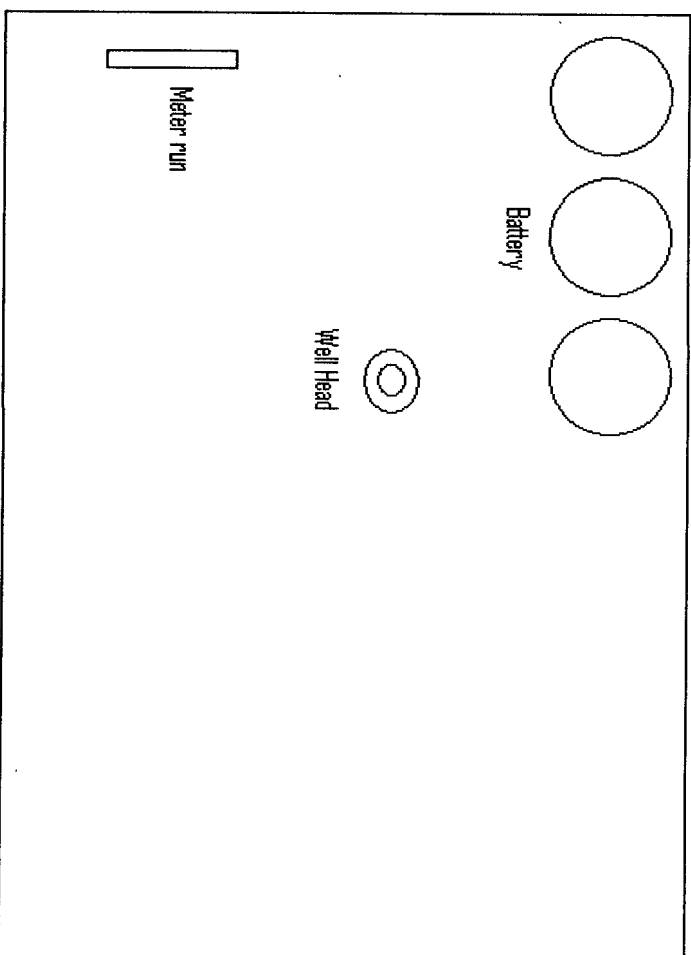
Sampling/Location diagram

Huron 13 #4

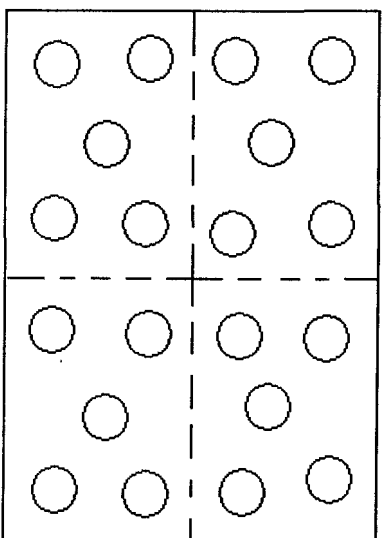
Excavation Start Date 2/27/08

End Date 2/28/08

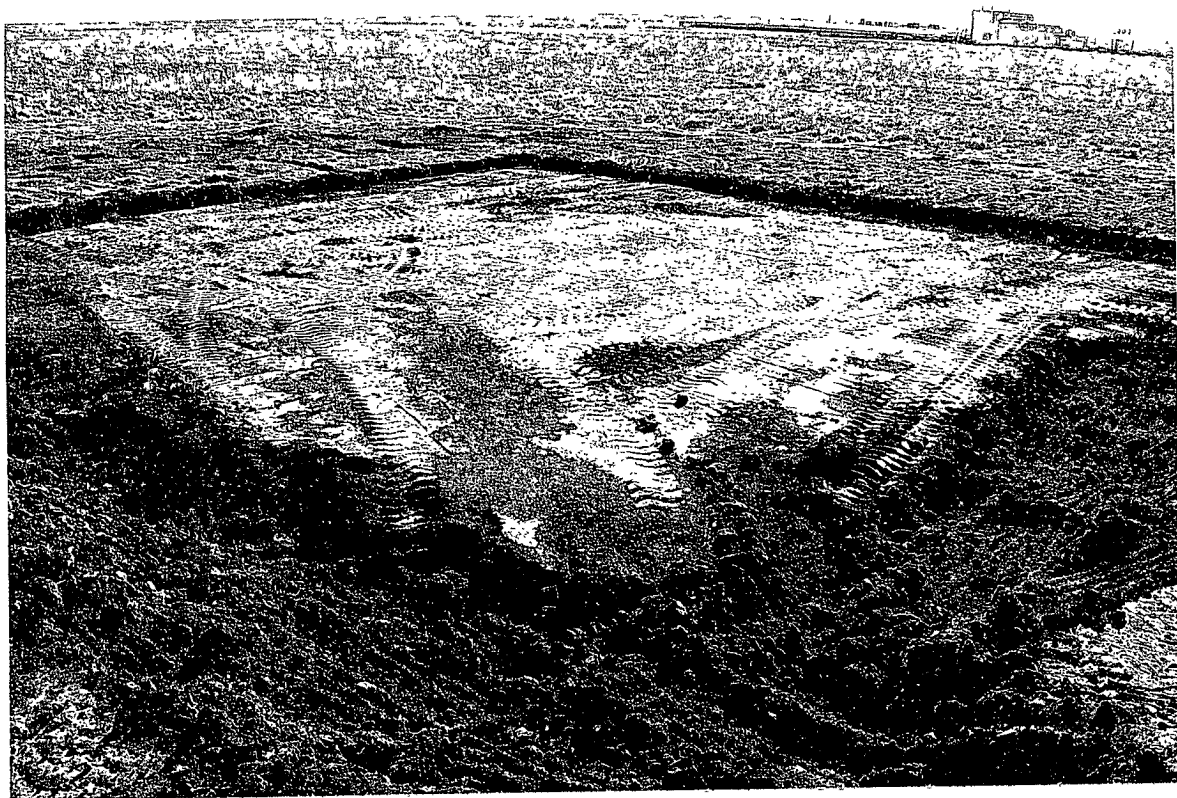

The Excavation included the removal of all mud, liner and 6" of soil under liner. Field samples were then performed and digging continued where necessary. The drying pad was divided into four equal quadrants. Five samples were taken in each quad (one in each corner and one in the center) they were then combined into one composite sample for that quad.



Drying pad/Sampling diagram



-North Side-



## Summary Report

Rayland Vannatta  
B & R Trucking  
4311 Monica Lane  
Carlsbad, NM, 88220

Report Date: March 25, 2008

Work Order: 8032118



Project Location: API-30-025-38601  
Project Name: Huron 13 #4  
Project Number: Cimarex

Sample	Description	Matrix	Date Taken	Time Taken	Date Received
154328	NE Quad	soil	2008-03-19	10:00	2008-03-21
154329	NW Quad	soil	2008-03-19	10:10	2008-03-21
154330	SE Quad	soil	2008-03-19	10:15	2008-03-21
154331	SW Quad	soil	2008-03-19	10:30	2008-03-21

### Sample: 154328 - NE Quad

Param	Flag	Result	Units	RL
Chloride		229	mg/Kg	3.25

### Sample: 154329 - NW Quad

Param	Flag	Result	Units	RL
Chloride		50.3	mg/Kg	3.25

### Sample: 154330 - SE Quad

Param	Flag	Result	Units	RL
Chloride		37.2	mg/Kg	3.25

### Sample: 154331 - SW Quad

Param	Flag	Result	Units	RL
Chloride		51.2	mg/Kg	3.25

# TraceAnalysis, Inc.

email: lab@traceanalysis.com

6701 Aberdeen Avenue, Suite 9  
Lubbock, Texas 79424  
Tel (806) 794-1296  
Fax (806) 794-1298  
1 (800) 378-1286

5002 Basin Street, Suite A1  
Midland, Texas 79703  
Tel (432) 689-6301  
Fax (432) 689-6313

200 East Sunset Rd., Suite E  
El Paso, Texas 79922  
Tel (915) 585-3443  
Fax (915) 585-4944  
1 (888) 588-3443

8808 Camp Bowie Blvd. West Suite 180  
Ft. Worth, Texas 76116  
Tel (817) 201-5260  
Fax (817) 560-4336

LAB Order ID #

8032118

Page of

Company Name:

336 Trucking

Phone #: 575-236-6012 575-361-2132

Address: (Street, City, Zip)

4311 MONTANA LANE CHENASADO NM 88220

Fax #: 575-236-6063

Contact Person:

KAYLOR VANDERHART 361-2132

E-mail: b-and-c@wildblue.net

Invoice to:

(If different from above)

Project #:

CHENAS

Project Name: HUBON 13 #4

Project Location (including state):

30-025-38601(NF)

Sampler Signature: [Signature]

LAB # (LAB USE ONLY)	FIELD CODE	# CONTAINERS	Volume / Amount	MATRIX				PRESERVATIVE METHOD							SAMPLING	
				WATER	SOIL	AIR	SLUDGE	HCl	HNO <sub>3</sub>	H <sub>2</sub> SO <sub>4</sub>	NaOH	ICE	NONE	DATE	TIME	

MTBE	8021B / 602 / 8260B / 624
BTEX	8021B / 602 / 8260B / 624
TPH	418.1 / TX1005 / TX1005 Ext(C35)
TPH	8015 GRO / DRO / TVHC
PAH	8270C / 625
Total Metals	Ag As Ba Cd Cr Pb Se Hg 6010B/200.7
TCLP Metals	Ag As Ba Cd Cr Pb Se Hg
TCLP Volatiles	
TCLP Semi Volatiles	
TCLP Pesticides	
RCI	
GC/MS Vol.	8260B / 624
GC/MS Semi. Vol.	8270C / 625
PCB's	8082 / 608
Pesticides	8081A / 608
BOD, TSS, pH	
Moisture Content	
CHLORIDES	
Turn Around Time if different from standard	
Hold	

ANALYSIS REQUEST  
(Circle or Specify Method No.)

336	NE QUAD	1		X											3-19-08	10:00	
339	NW QUAD	1		X											3-19-08	10:10	
330	SE QUAD	1		X											3-19-08	10:15	
331	SW QUAD	1		X											3-19-08	10:30	

Relinquished by: Company: Date: Time: Temp°C:

Received by: Company: Date: Time: Temp°C:

Relinquished by: Company: Date: Time: Temp°C:

Received by: Company: Date: Time: Temp°C:

Relinquished by: Company: Date: Time: Temp°C:

Received by: Company: Date: Time: Temp°C:

Relinquished by: Company: Date: Time: Temp°C:

Received by: Company: Date: Time: Temp°C:

Remarks:

2016-11-11

Submittal of samples constitutes agreement to Terms and Conditions listed on reverse side of C. O. C.

ORIGINAL COPY

Carrier #

Carry On

District I  
1625 N. French Dr., Hobbs, NM 88240  
District II  
1301 W. Grand Avenue, Artesia, NM 88210  
District III  
1000 Rio Brazos Road, Aztec, NM 87410  
District IV  
1220 S. St. Francis Dr., Santa Fe, NM 87505

State of New Mexico  
Energy Minerals and Natural Resources

Oil Conservation Division  
1220 South St. Francis Dr.  
Santa Fe, NM 87505

Form C-144  
June 1, 2004

For drilling and production facilities, submit to  
appropriate NMOCD District Office.  
For downstream facilities, submit to Santa Fe  
office

**Pit or Below-Grade Tank Registration or Closure**

Is pit or below-grade tank covered by a "general plan"? Yes ☐ No ☒

Type of action: Registration of a pit or below-grade tank ☒ Closure of a pit or below-grade tank ☐

Operator: <u>Cimarex Energy Co.</u> Telephone: <u>972-401-3111</u> e-mail address: <u>zfarris@cimarex.com</u>		
Address: <u>PO Box 140907, Irving, TX 75014-0907</u>		
Facility or well name: <u>Huron 13 Fee No 4</u> API #: <u>30-025-38601</u> U/L or Qtr/Qtr <u>C</u> Sec <u>13</u> T <u>15S</u> R <u>37E</u>		
County: <u>Len</u> Latitude <u>33° 01' 24.33 N</u> Longitude <u>103° 09' 23.63 W</u> NAD: 1927 <input type="checkbox"/> 1983 <input checked="" type="checkbox"/>		
Surface Owner: Federal <input type="checkbox"/> State <input type="checkbox"/> Private <input checked="" type="checkbox"/> Indian <input type="checkbox"/>		
<b>Pit</b>		
Type: Drilling <input checked="" type="checkbox"/> Production <input type="checkbox"/> Disposal <input type="checkbox"/> Workover <input type="checkbox"/> Emergency <input type="checkbox"/> Lined <input checked="" type="checkbox"/> Unlined <input type="checkbox"/> Liner type: Synthetic <input checked="" type="checkbox"/> Thickness <u>12</u> mil Clay <input type="checkbox"/> Pit Volume <u>          </u> bbl closed system, cuttings hauled		
<b>Below-grade tank</b>		
Volume: <u>          </u> bbl Type of fluid: <u>                                  </u> Construction material: <u>                                  </u> Double-walled, with leak detection? Yes <input type="checkbox"/> If not, explain why not. <u>                                  </u>		
Depth to ground water (vertical distance from bottom of pit to seasonal high water elevation of ground water.) <u>53</u>	Less than 50 feet	(20 points)
	<u>50 feet or more, but less than 100 feet</u>	(10 points)
	100 feet or more	(0 points)
Wellhead protection area: (Less than 200 feet from a private domestic water source, or less than 1000 feet from all other water sources.)	Yes	(20 points)
	<u>No</u>	(0 points)
Distance to surface water: (horizontal distance to all wetlands, playas, irrigation canals, ditches, and perennial and ephemeral watercourses.)	Less than 200 feet	(20 points)
	200 feet or more, but less than 1000 feet	(10 points)
	<u>1000 feet or more</u>	(0 points)
Ranking Score (Total Points)		10

**If this is a pit closure:** (1) Attach a diagram of the facility showing the pit's relationship to other equipment and tanks. (2) Indicate disposal location: (check the onsite box if you are burying in place) onsite ☐ offsite ☐ If offsite, name of facility                                   . (3) Attach a general description of remedial action taken including remediation start date and end date. (4) Groundwater encountered: No ☐ Yes ☐ If yes, show depth below ground surface                    ft. and attach sample results. (5) Attach soil sample results and a diagram of sample locations and excavations.

Additional Comments:

I hereby certify that the information above is true and complete to the best of my knowledge and belief. I further certify that the above-described pit or below-grade tank has been/will be constructed or closed according to NMOCD guidelines ☒, a general permit ☐, or an (attached) alternative OCD-approved plan ☐.

Date: 10.31.07

Printed Name/Title Zeno Farris - Manager Operations Administration Signature Zeno Farris

Your certification and NMOCD approval of this application/closure does not relieve the operator of liability should the contents of the pit or tank contaminate ground water or otherwise endanger public health or the environment. Nor does it relieve the operator of its responsibility for compliance with any other federal, state, or local laws and/or regulations.

Approval:

Printed Name/Title CHRIS WILLIAMS / DIST. SUPV Signature Chris Williams Date: 11/2/07