

District I
1625 N. French Dr , Hobbs, NM 88240
District II
1301 W. Grand Avenue, Artesia, NM 88210
District III
1000 Rio Brazos Rd , Aztec, NM 87410
District IV
1220 S. St. Francis Dr., Santa Fe, NM 87505

State of New Mexico
Energy, Minerals & Natural Resources

Form C-104
Revised Feb. 26, 2007

Oil Conservation Division
1220 South St. Francis Dr.
Santa Fe, NM 87505

Submit to Appropriate District Office
5 Copies

☐ AMENDED REPORT

I. REQUEST FOR ALLOWABLE AND AUTHORIZATION TO TRANSPORT

¹ Operator name and Address Yates Petroleum Corporation 105 S. 4 th Street Artesia, NM 88210		² OGRID Number 025575
		³ Reason for Filing Code/ Effective Date RC
⁴ API Number 30 – 025-37104	⁵ Pool Name Wildcat Mississippian	⁶ Pool Code 97676
⁷ Property Code 34647	⁸ Property Name Vince BGH	⁹ Well Number 1

II. ¹⁰ Surface Location

UI or lot no. J	Section 30	Township 9S	Range 35E	Lot Idn	Feet from the 1980	North/South Line South	Feet from the 1750	East/West line East	County Lea
--------------------	---------------	----------------	--------------	---------	-----------------------	---------------------------	-----------------------	------------------------	---------------

¹¹ Bottom Hole Location

UL or lot no.	Section	Township	Range	Lot Idn	Feet from the	North/South line	Feet from the	East/West line	County
¹² Lse Code S	¹³ Producing Method Code Pumping	¹⁴ Gas Connection Date 2-2-08	¹⁵ C-129 Permit Number	¹⁶ C-129 Effective Date	¹⁷ C-129 Expiration Date				



III. Oil and Gas Transporters

¹⁸ Transporter OGRID	¹⁹ Transporter Name and Address	²⁰ O/G/W
035246	Shell Trading (Taylor Trucking) P.O. Box 438 Winnsboro, TX 75494	O
147831	Agave Energy Co. 105 S. 4 th Str. Artesia, NM 88210	G
RECEIVED MAR 19 2008 HOBBS OCD		

IV. Well Completion Data

²¹ Spud Date 1-8-08 RC	²² Ready Date 2-1-08	²³ TD 12660'	²⁴ PBDT 12660'	²⁵ Perforations 12534-12592'	²⁶ DHC, MC DHC-3923
²⁷ Hole Size	²⁸ Casing & Tubing Size	²⁹ Depth Set	³⁰ Sacks Cement		
17-1/2"	13-3/8"	426'	440 sx (circ)		
12-1/4"	9-5/8"	4145'	1303 sx (circ)		
8-3/4"	7"	12650'	2355 sx (TOC-3645' calc)		
	2-7/8"	9007'			

V. Well Test Data

³¹ Date New Oil 2-2-08	³² Gas Delivery Date 2-2-08	³³ Test Date 2-2-08	³⁴ Test Length 24 Hrs	³⁵ Tbg. Pressure 3895#	³⁶ Csg. Pressure 79#
³⁷ Choke Size	³⁸ Oil 1	³⁹ Water 0	⁴⁰ Gas 0		⁴¹ Test Method Pumping
⁴² I hereby certify that the rules of the Oil Conservation Division have been complied with and that the information given above is true and complete to the best of my knowledge and belief. Signature: 			OIL CONSERVATION DIVISION		
Printed name: Stormi Davis			Approved by: 		
Title: Regulatory Compliance Technician			Title: OC DISTRICT SUPERVISOR/GENERAL MANAGER		
E-mail Address: stormid@ypcnm.com			Approval Date: APR 02 2008		
Date: 3-18-08		Phone: 575-748-1471			

District I
1625 N. French Dr., Hobbs, NM 88240
District II
1301 W. Grand Avenue, Artesia, NM 88210
District III
1000 Rio Brazos Rd., Aztec, NM 87410
District IV
1220 S. St. Francis Dr., Santa Fe, NM 87505

State of New Mexico
Energy, Minerals & Natural Resources

Form C-104
Revised Feb. 26, 2007

Oil Conservation Division
1220 South St. Francis Dr.
Santa Fe, NM 87505

Submit to Appropriate District Office
5 Copies

☐ AMENDED REPORT

I. REQUEST FOR ALLOWABLE AND AUTHORIZATION TO TRANSPORT

¹ Operator name and Address Yates Petroleum Corporation 105 S. 4 th Street Artesia, NM 88210		² OGRID Number 025575
		³ Reason for Filing Code/ Effective Date DHC-3923
⁴ API Number 30 - 025-37104	⁵ Pool Name Wildcat Mississippian	⁶ Pool Code 97676
⁷ Property Code 34647	⁸ Property Name Vince BGH	⁹ Well Number 1

II. ¹⁰ Surface Location

Ul or lot no.	Section	Township	Range	Lot Idn	Feet from the	North/South Line	Feet from the	East/West line	County
J	30	9S	35E		1980	South	1750	East	Lea

¹¹ Bottom Hole Location

UL or lot no.	Section	Township	Range	Lot Idn	Feet from the	North/South line	Feet from the	East/West line	County
¹² Lse Code S	¹³ Producing Method Code Pumping	¹⁴ Gas Connection Date 2-2-08	¹⁵ C-129 Permit Number	¹⁶ C-129 Effective Date	¹⁷ C-129 Expiration Date				



III. Oil and Gas Transporters

¹⁸ Transporter OGRID	¹⁹ Transporter Name and Address	²⁰ O/G/W
035246	Shell Trading (Taylor Trucking) P.O. Box 438 Winnsboro, TX 75494	O
147831	Agave Energy Co. 105 S. 4 th Str. Artesia, NM 88210	G

IV. Well Completion Data

²¹ Spud Date 1-8-08 RC	²² Ready Date 2-1-08	²³ TD 12660'	²⁴ PBDT 12660'	²⁵ Perforations 12534-12592'	²⁶ DHC, MC DHC-3923
²⁷ Hole Size	²⁸ Casing & Tubing Size	²⁹ Depth Set	³⁰ Sacks Cement		
17-1/2"	13-3/8"	426'	440 sx (circ)		
12-1/4"	9-5/8"	4145'	1303 sx (circ)		
8-3/4"	7"	12650'	2355 sx (TOC-3645' calc)		
	2-7/8"	9007'			

V. Well Test Data (COMBINED TEST DATA)

³¹ Date New Oil 2-2-08	³² Gas Delivery Date 2-2-08	³³ Test Date 2-2-08	³⁴ Test Length 24 Hrs	³⁵ Tbg. Pressure 3895#	³⁶ Csg. Pressure 79#
³⁷ Choke Size	³⁸ Oil 6	³⁹ Water 1056	⁴⁰ Gas 0		⁴¹ Test Method Pumping
⁴² I hereby certify that the rules of the Oil Conservation Division have been complied with and that the information given above is true and complete to the best of my knowledge and belief. Signature: 			OIL CONSERVATION DIVISION		
Printed name: Stormi Davis			Approved by: 		
Title: Regulatory Compliance Technician			Title: OC DISTRICT SUPERVISOR/GENERAL MANAGER		
E-mail Address: stormid@ypcnm.com			Approval Date: APR 02 2008		
Date: 3-18-08		Phone: 575-748-1471			