

District I
1625 N French Dr , Hobbs, NM 88240
District II
1301 W. Grand Avenue, Artesia, NM 88210
District III
1000 Rio Brazos Rd , Aztec, NM 87410
District IV
1220 S St Francis Dr., Santa Fe, NM 87505

State of New Mexico
Energy, Minerals & Natural Resources

Form C-104
Revised Feb. 26, 2007

Submit to Appropriate District Office
5 Copies

Oil Conservation Division
1220 South St. Francis Dr.
Santa Fe, NM 87505

☐ AMENDED REPORT

I. REQUEST FOR ALLOWABLE AND AUTHORIZATION TO TRANSPORT

¹ Operator name and Address Yates Petroleum Corporation 105 S. 4 th Street Artesia, NM 88210		² OGRID Number 025575
		³ Reason for Filing Code/ Effective Date DHC-3990
⁴ API Number 30 - 025-38090	⁵ Pool Name Eight Mile Draw; Atoka (Gas)	⁶ Pool Code 96997
⁷ Property Code 33253	⁸ Property Name Willie State Unit	⁹ Well Number 6

II. ¹⁰ Surface Location

Ul or lot no.	Section	Township	Range	Lot Idn	Feet from the	North/South Line	Feet from the	East/West line	County
K	25	11S	34E		1980	South	1980	West	Lea

¹¹ Bottom Hole Location

UL or lot no.	Section	Township	Range	Lot Idn	Feet from the	North/South line	Feet from the	East/West line	County
¹² Lse Code S	¹³ Producing Method Code Flowing	¹⁴ Gas Connection Date 2-28-08	¹⁵ C-129 Permit Number	¹⁶ C-129 Effective Date	¹⁷ C-129 Expiration Date				



III. Oil and Gas Transporters

¹⁸ Transporter OGRID	¹⁹ Transporter Name and Address	²⁰ O/G/W
035246	Shell Trading (Taylor Trucking) P.O. Box 438 Winnsboro, TX 75494	O
147831	Agave Energy Co. 105 S. 4 th Str. Artesia, NM 88210	G

IV. Well Completion Data

²¹ Spud Date 2-28-08 RC	²² Ready Date 2-28-08	²³ TD 12345'	²⁴ PBDT 12303'	²⁵ Perforations 11887-11895'	²⁶ DHC, MC DHC -3990
²⁷ Hole Size	²⁸ Casing & Tubing Size	²⁹ Depth Set	³⁰ Sacks Cement		
17-1/2"	13-3/8"	433'	400 sx		
12-1/4"	9-5/8"	4273'	1438 sx		
8-3/4"	5-1/2"	12345'	2608 sx		
	2-7/8"	11824'			

V. Well Test Data (COMBINED TEST DATA)

³¹ Date New Oil 2-28-08	³² Gas Delivery Date 2-28-08	³³ Test Date 2-29-08	³⁴ Test Length 24 Hrs	³⁵ Tbg. Pressure 200#	³⁶ Csg. Pressure
³⁷ Choke Size 15/64"	³⁸ Oil 6	³⁹ Water 6	⁴⁰ Gas 154		⁴¹ Test Method Flowing
⁴² I hereby certify that the rules of the Oil Conservation Division have been complied with and that the information given above is true and complete to the best of my knowledge and belief Signature: 			OIL CONSERVATION DIVISION		
Printed name Stormi Davis			Approved by 		
Title Regulatory Compliance Technician			Title. OC DISTRICT SUPERVISOR/GENERAL MANAGER		
E-mail Address: stormid@ypcnm.com			Approval Date: APR 04 2008		
Date: 3-3-08		Phone: 575-748-1471			

District I
1625 N. French Dr., Hobbs, NM 88240
District II
1301 W Grand Avenue, Artesia, NM 88210
District III
1000 Rio Brazos Rd , Aztec, NM 87410
District IV
1220 S St Francis Dr , Santa Fe, NM 87505

State of New Mexico
Energy, Minerals & Natural Resources

Form C-104
Revised Feb. 26, 2007

Oil Conservation Division
1220 South St. Francis Dr.
Santa Fe, NM 87505

Submit to Appropriate District Office
5 Copies

☐ AMENDED REPORT

I. REQUEST FOR ALLOWABLE AND AUTHORIZATION TO TRANSPORT

¹ Operator name and Address Yates Petroleum Corporation 105 S. 4 th Street Artesia, NM 88210		² OGRID Number 025575
		³ Reason for Filing Code/ Effective Date DHC-3990
⁴ API Number 30 – 025-38090	⁵ Pool Name Eight Mile Draw; Morrow (Gas)	⁶ Pool Code 97041
⁷ Property Code 33253	⁸ Property Name Willie State Unit	⁹ Well Number 6

II. ¹⁰ Surface Location

UL or lot no. K	Section 25	Township 11S	Range 34E	Lot Idn	Feet from the 1980	North/South Line South	Feet from the 1980	East/West line West	County Lea
--------------------	---------------	-----------------	--------------	---------	-----------------------	---------------------------	-----------------------	------------------------	---------------

¹¹ Bottom Hole Location

UL or lot no.	Section	Township	Range	Lot Idn	Feet from the	North/South line	Feet from the	East/West line	County
¹² Lse Code S	¹³ Producing Method Code Flowing	¹⁴ Gas Connection Date 2-28-08	¹⁵ C-129 Permit Number	¹⁶ C-129 Effective Date	¹⁷ C-129 Expiration Date				

III. Oil and Gas Transporters

¹⁸ Transporter OGRID	¹⁹ Transporter Name and Address	²⁰ O/G/V
035246	Shell Trading (Taylor Trucking) P.O. Box 438 Winnsboro, TX 75494	O
147831	Agave Energy Co. 105 S. 4 th Str. Artesia, NM 88210	G
<div>RECEIVED APR 02 2008 HOBBS OCD</div>		


IV. Well Completion Data

²¹ Spud Date 2-28-08 RC	²² Ready Date 2-28-08	²³ TD 12345'	²⁴ PBTD 12303'	²⁵ Perforations 12159-12202'	²⁶ DHC, MC DHC -3990
²⁷ Hole Size	²⁸ Casing & Tubing Size	²⁹ Depth Set	³⁰ Sacks Cement		
17-1/2"	13-3/8"	433'	400 sx		
12-1/4"	9-5/8"	4273'	1438 sx		
8-3/4"	5-1/2"	12345'	2608 sx		
	2-7/8"	11824'			

V. Well Test Data (COMBINED TEST DATA)

³¹ Date New Oil 2-28-08	³² Gas Delivery Date 2-28-08	³³ Test Date 2-29-08	³⁴ Test Length 24 Hrs	³⁵ Tbg. Pressure 200#	³⁶ Csg. Pressure
³⁷ Choke Size 15/64"	³⁸ Oil 6	³⁹ Water 6	⁴⁰ Gas 154		⁴¹ Test Method Flowing

⁴² I hereby certify that the rules of the Oil Conservation Division have been complied with and that the information given above is true and complete to the best of my knowledge and belief

Signature: 

Printed name:
Stormi Davis


Title:
Regulatory Compliance Technician

E-mail Address:
stormid@ypenn.com

Date:
3-3-08

Phone:
575-748-1471

OIL CONSERVATION DIVISION

Approved by: 

Title
OC DISTRICT SUPERVISOR/GENERAL MANAGER

Approval Date:
APR 04 2008